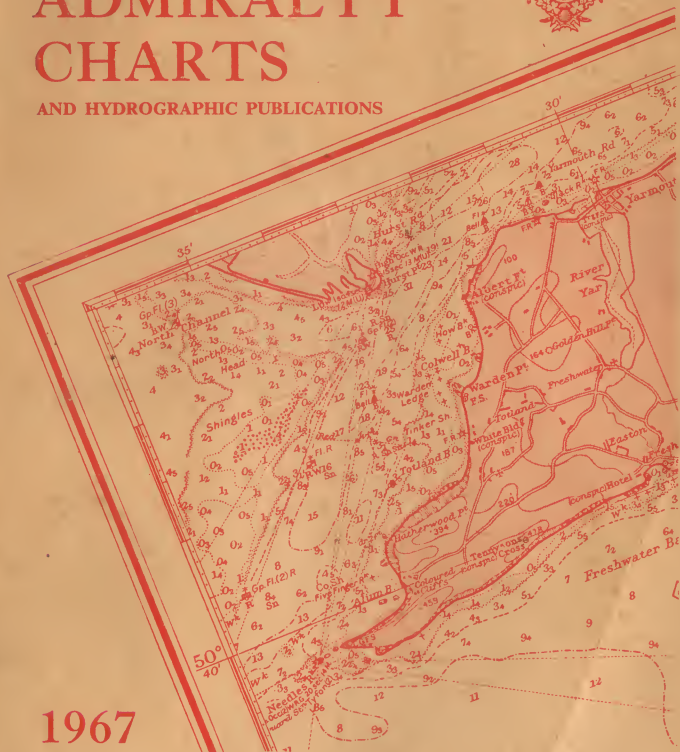


CATALOGUE OF ADMIRALTY CHARTS

AND HYDROGRAPHIC PUBLICATIONS



N.P. 91



1967

HOME EDITION

covering the coasts of the British Isles
and part of the coast of North-west Europe.

© Crown copyright 1967

Published by the HYDROGRAPHER OF THE NAVY

To be obtained from the Agents for the sale of Admiralty charts.

Price: 1s. 0d.

CONTENTS

	Page No.	Index Sheet
Preface	1	
Admiralty Chart Agents — British Isles	2,3	
General Charts	4	
England — east coast	4,5	1,2
England — south coast	6,7	3,4
England & Wales — west coast	8,9	5
Ireland	9-11	6
Scotland — west coast	11-13	7,8
Færoes, Shetlands and Orkneys	14	9
Scotland — north and east coasts	15	10
France — north coast	16	11
Europe — north west coast	17	12
Instructional and Miscellaneous charts	18	
General Books	18	

PREFACE

THE HYDROGRAPHIC DEPARTMENT has been in existence for 171 years and now publishes over 3500 navigational charts with supporting items such as Sailing Directions (Pilots), Tide Tables, Lights and Radio Signals Lists, etc., which give complete world cover for shipping of every size. These charts and publications are compiled in the Hydrographic Department from surveys made by Ships of the Royal Navy and from information received from many other sources.

THIS CATALOGUE contains, in geographical order, details of all Admiralty charts and hydrographic publications covering the coasts of the British Isles and part of the adjacent Continent. Details of Admiralty charts of the rest of the world, miscellaneous charts and diagrams, and publications, together with a complete set of geographical index sheets are given in the complete Catalogue (N.P. 131) which is obtainable from any Admiralty Chart Agent.

ADMIRALTY CHARTS ARE ON SALE through officially appointed Admiralty Chart Agents throughout the world: those in the British Isles are listed overleaf. If any item you need is not in stock, the agent will be able to obtain it within a day or two.

Admiralty charts and hydrographic publications are produced primarily for use in the Royal Navy, but exactly the same items are on sale to the public to ensure that all shipping, large and small, is provided with the best possible navigational information.

YACHTING CHART details are given on pages 5 and 7. These charts have been compiled with the yachtsman and small boat user particularly in mind and show all essential details clearly for ease of reading under adverse conditions. They also contain useful navigational, tidal, etc., information and yet are of foolscap size only.

Charts in addition to those listed will follow and new editions will be published from time to time.

CHART CORRECTIONS should be made neatly and accurately, using symbols etc. in accordance with chart No. 5011 (see page 18) from information given in Admiralty Notices to Mariners. In some cases, where the correctional matter is extensive, the Notice will include a reproduction of a small area of the chart which can be cut out and pasted on to the chart.

These Notices also provide information on new charts and new editions as they are published and the user should ensure that charts held are the latest editions. The edition date is shown at the right of bottom centre of every navigational chart.

Admiralty Notices to Mariners may be seen at or obtained from Admiralty Chart Agents, Customs Houses, Mercantile Marine Offices, etc.

Admiralty Chart Agents will advise on or arrange for the checking and correction of charts if required.

YOUR HELP is requested in maintaining the high standard of Admiralty charts and hydrographic publications, by notifying the Hydrographer of the Navy of any navigational aid or hazard found to be changed or uncharted, or of amendments to charts and publications considered to be necessary. Simple report forms H.102 (as specimen included at end of this catalogue) are obtainable **free** from any Admiralty Chart Agent.

This Catalogue is correct to the 28th October, 1966. Subsequent amendments should be made from Admiralty Notices to Mariners.

AGENTS FOR THE SALE OF ADMIRALTY CHARTS AND
HYDROGRAPHIC PUBLICATIONS

British Isles

Aberdeen	..	Stevenson & Harris	21, Regent Quay
"	..	Berry & Mackay	57, Marischal Street
Belfast	..	Kelvin Hughes	38, Donegal Place
Birmingham	..	Boat Showrooms of Birmingham Ltd.	1, Glenavon Road, Kings Heath, 14.
Blyth	..	Alder & Co.	Ridley Street
Bristol	..	W. F. Price & Co.	24, Gloucester Road, Avonmouth
Brixham	..	Brixham Yacht Supplies	72, Middle Street
Buckie	..	Thomas Garden	Harbour Office
Cardiff	..	T. J. Williams & Son, Ltd.	19, West Butte Street, Docks
"	..	Blair's Nautical Supplies, Ltd.	17, James Street, Docks
Chichester	..	Derry Long & Co., Ltd.	65, East Street
Cork	..	Cork Iron & Hardware Co., Ltd.	15-16, North Main Street
Cowes	..	Pascall, Atkey & Son, Ltd.	29, High Street
Dartmouth	..	H. Adams & Son	Duke Street
Dover	..	Charles Clout, Ltd.	1 & 2, Priory Place
Dublin	..	Croxon & Dobbs, Ltd.	3, Windmill Lane, Sir John Rogerson's Quay, 2.
Falmouth	..	Kelvin Hughes	50, Arwenack Street
Fareham	..	Whites Marine Chandlers Ltd.	205c, West Street
Glasgow	..	Charts Bureau (Scotland) Ltd.	106, Waterloo Street, C.2.
"	..	Dobbie McInnes Ltd.	191/3, Broomloan Road, S.W.1.
"	..	Kelvin Hughes	123-145, North Street, C.3.
"	..	Christie & Wilson	90, Broomielaw, C.1.
Grangemouth	..	D. Reid & Co., Ltd.	Station Road
Grimsby	..	C. Olsen	Humber Bank South, Fish Docks
Hull	..	B. Cooke & Son, Ltd.	"Kingston Observatory", 58/59, Market Place
Ipswich	..	W. E. Harrison & Sons, Ltd.	The Ancient House, Buttermarket
Jersey, C.I.	..	W. H. Coom	South Pier Shipyard, St. Helier
Leith	..	Thos. C. Lauder	15, Bernard Street
"	..	D. Stalker	6, Commercial Street
Liverpool	..	Dubois Phillips & McCallum Ltd.	8a, Rurnford Place, 3
"	..	Philip, Son & Nephew, Ltd.	7, Whitechapel
"	..	John Bruce & Sons, Ltd.	Manchester Buildings, 3, Tithebarn Street, 2.
"	..	Chadburns (Liverpool) Ltd.	20, Castle Street, 2
"	..	J. Sewill Ltd.	36, Exchange Street, East 2.
"	..	J. Parkes & Son	6, 8, 8a, Windsor Street
London	..	J. D. Potter Ltd.	Revised 1369	145, Minories, E.C.3.
"	..	Kelvin Hughes	Revised 8741	St. Clare House, Minories, E.C.3.
"	..	Lilley & Reynolds, Ltd.	646B	9, Railway Place, Fenchurch Street, E.C.3.
"	..	Capt. O. M. Watts, Ltd.	49, Albermarle Street, W.1.

British Isles

London	Edward Stanford Ltd.	12-14, Long Acre, W.C.2.
"	H. Browne (Depot) Ltd.	107, Fenchurch Street, E.C.3.
"	Imray & Wilson (Yachting) Ltd.	141, Cannon Street, E.C.4.
"	London Yacht Centre	9, Devonshire Row, E.C.2.
"	Brown & Perring, Ltd.	2, Creechurch Lane, E.C.3.
"	Boat Showrooms of London Ltd.	288-290, Kensington High Street, W.14.
"	Yacht Stores Ltd.	106, Baker Street, W.1.
Lowestoft	Kelvin Hughes	2, Battery Green Road
Maidstone	Maidstone Marine	12, Sandling Road
Newcastle-on-Tyne	Kelvin Hughes	59, Westgate Road
Newhaven	Cantell & Son, Ltd.	West Quay
North Shields	John Lilley & Gillie, Ltd.	Clive Street
Oban	W. Donnan & Son	Railway Pier
Peterhead	James McLean	12, Seagate
Plymouth	J. Blowey (Instruments) Ltd.	Vauxhall Quay
Poole	H. Pipier & Son, Ltd.	The Quay
"	Chart Depot	H.M.S. "Drake", Devonport
Portsmouth	Gieves, Ltd.	2, The Hard
"	Gale & Polden Ltd.	13, Edinburgh Road
"	Chart Depot	H.M. Dockyard
Rosyth	Chart Depot	Castle Road
Rye	Seawork	Rock Channel
Sheerness	William Hurst Ltd.	19, West Street
Shoreham	A. O. Muggeridge Ltd.	Albion Street, Southwick
Southampton	F. Smith & Son	23, Oxford Street
"	The Marine Shop	Northam Bridge
South Shields	T. L. Ainsley, Ltd.	Mill Dam
"	Dobbie McInnes, Ltd.	5, Station Road
Sunderland	James Morton, Ltd.	Villiers Street South
Swansea	Felix Martin	2, Prospect Place
Teignmouth	N. V. Shannon	8, Northumberland Place
Torquay	Geo. H. Wheaton & Sons Ltd	5, Beacon Quay
West Hartlepool	A. Willings & Co.	73, Church Street
West Mersea	Clarke & Carter, Ltd.	West Mersea
Weston-super-Mare	Weston Bay Boat Co. (Imports) Ltd.	2, Boulevard
Ullapool	MacRae, Duggie, McPherson, Ltd.	Shore Street

GENERAL CHARTS

Chart No.	Title	Price		Scale:	Date of
		s.	d.	Ins. to 1 Mile	latest Edition
2	The British Isles - - - - -	10	0	0-04	Jan. 1966
12	Norway to Iceland, including the Faeroes - - - - -	10	0	0-06	Dec. 1965
13	Western approaches to the British Isles - - - - -	10	0	0-05	Nov. 1965
219	Western approaches to the Orkneys and Shetlands - - - - -	10	0	0-15	Dec. 1965
245	Scotland to Iceland - - - - -	10	0	0-06	Nov. 1965
246	Scotland to Greenland - - - - -	10	0	0-03	Jan. 1966
1598	English channel and Western approaches - - - - -	10	0	0-1	Feb. 1966
1824a	East coast of Ireland - - - - -	10	0	0-15	Nov. 1947
1824b	West coast of Ireland - - - - -	10	0	0-15	May 1959
1904	Newfoundland to the Faeroes - - - - -	10	0	0-02	July 1966
2013	Portsmouth to Kinnairds head - - - - -	10	0	0-09	Apr. 1966
2182a	North sea — southern sheet - - - - -	10	0	0-1	May 1961
2182b	North sea — central sheet - - - - -	10	0	0-1	Jan. 1966
2182c	North sea — northern sheet - - - - -	10	0	0-1	Feb. 1966
2182d	The Faeroes to Norway - - - - -	10	0	0-1	Oct. 1966
2339	North sea - - - - -	10	0	0-04	May 1966
2635	Scotland — west coast - - - - -	10	0	0-2	Dec. 1914

NOTE

Where applicable, fully navigational charts are also available with a Decca lattice overprint; for prices and details see Catalogue (N.P. 131), complete edition.

The sizes of navigational charts vary from approximately 25" x 18" to 48" x 25". This is reflected in the prices quoted which are, however, subject to alteration.

ENGLAND — EAST COAST

Index Sheet - 1

1192	River Tyne to St. Abbs head - - - - -	10	0	0-4	May 1955
111	Farne islands to Berwick - - - - -	10	0	2-1	Jan. 1935
1721	Alnmouth bay - - - - -	10	0	5-8	June 1933
1191	Flamborough head to the River Tyne - - - - -	10	0	0-4	Sept. 1953
3104	Blyth to Hartlepool - - - - -	10	0	1-5	Feb. 1963
1626	Blyth harbour - - - - -	10	0	12-0	July 1954
1934	The River Tyne entrance - - - - -	10	0	10-0	July 1961
3258	The River Tyne — Jarrow Slake to Elswick - - - - -	7	6	6-9	Aug. 1961
1627	Sunderland harbour - - - - -	10	0	12-0	May 1955
1625	Seaham harbour - - - - -	10	0	14-6	Sept. 1938
	Runswick bay (4-0), Whitby harbour (6-8)				
2567	Tees bay - - - - -	10	0	4-0	Mar. 1963
1200	Hartlepool to Flamborough head - - - - -	10	0	0-7	Oct. 1960
1628	Hartlepool bay - - - - -	7	6	9-0	Dec. 1962
1624	Scarborough bay - - - - -	7	6	8-0	July 1915
1720	Filey bay - - - - -	7	6	6-0	Dec. 1894
1190	Blakeney to Flamborough head - - - - -	10	0	0-5	Apr. 1966
1882	Bridlington bay - - - - -	10	0	4-2	Aug. 1932
109	Entrance to the River Humber - - - - -	10	0	1-4	Sept. 1962
1188	River Humber — Spurn head to Immingham dock - - - - -	10	0	2-9	Sept. 1965
3497	River Humber — Immingham dock to Barton haven - - - - -	10	0	2-9	June 1962
107	Cromer knoll to the River Humber entrance - - - - -	10	0	1-0	Nov. 1963
108	Skegness to Blakeney including the Wash - - - - -	10	0	1-0	Nov. 1958
1157	Approaches to Boston - - - - -	10	0	2-9	July 1957
1177	Approaches to Kings Lynn - - - - -	10	0	2-9	July 1962
	Kings Lynn docks 12-0				
1503	Wells to Haisborough with the offlying shoals between Outer Dowsing and Smiths knoll - - - - -	10	0	0-5	Mar. 1966
1408	Harwich to Terschelling, Cromer to Rotterdam - - - - -	10	0	0-2	July 1958
106	Blakeney to Haisborough including Ower bank - - - - -	10	0	1-0	Nov. 1958
1504	Cromer to Harwich - - - - -	10	0	0-5	Oct. 1965
1543	Haisborough to Orford Ness - - - - -	10	0	1-0	Aug. 1965
1536	Approaches to Great Yarmouth and Lowestoft - - - - -	10	0	1-9	June 1964
	Gt. Yarmouth haven (12-1), Approaches to Lowestoft (3-6), Lowestoft harbour (12-1)				

ENGLAND — EAST COAST (continued)

Chart No.	Title	Price s. d.	Scale: Ins. to 1 Mile	Date of latest Edition
Index Sheet 2				
1406	Dover and Calais to Orford Ness and Scheveningen	10 0	0.3	Feb. 1952
1610	North Foreland to Orford Ness including the entrance to the Thames	10 0	0.5	Nov. 1963
2052	The Naze to Orford Ness	10 0	1.5	Apr. 1966
2693	Approaches to Harwich with the rivers Stour, Orwell and Deben	10 0	2.9	Jan. 1966
1491	Harwich harbour	10 0	8.1	May 1965
1975	Thames estuary — northern part	10 0	1.5	Dec. 1962
3741	Rivers Colne and Blackwater and approaches	10 0	2.9	July 1957
	Brightlingsea harbour (6.1)			
3750	River Crouch	7 6	3.6	Mar. 1957
1607	Thames estuary — southern part	10 0	1.5	May 1966
1605	River Thames entrance — Edinburgh channels	10 0	4.9	Aug. 1966
1185	River Thames — Sea Reach	10 0	2.9	Aug. 1962
1186	Thames haven and approaches	7 6	5.8	Sept. 1961
2484	River Thames — London to Thames haven	10 0	2.9	Jan. 1951
2151	River Thames — Broadness to Mucking flats	10 0	5.8	Nov. 1964
1150	River Thames — Erith to Broadness	10 0	6.9	July 1963
3191	River Thames — Woolwich to Erith	10 0	6.9	July 1965
3337	River Thames — London bridge to Woolwich	10 0	6.9	Sept. 1965
3319	River Thames — Richmond to London bridge	10 0	6.9	June 1955
3683	Sheerness and approaches	10 0	5.8	Apr. 1966
1834	River Medway — Garrison point to Folly point	10 0	5.9	Aug. 1966
1835	River Medway — Folly point to Rochester bridge	10 0	12.1	July 1963
2571	The Swale — Whitstable to Harty ferry	10 0	5.8	Dec. 1957
2572	The Swale — Harty ferry to Queenborough	10 0	5.8	Dec. 1957
1828	The Downs	10 0	2.0	Feb. 1965

YACHTING CHARTS

5385	Great Yarmouth	3 6	2.9	Dec. 1961
5386	Lowestoft	3 6	2.9	Dec. 1961
5387	Approaches to Harwich with the Rivers Stour, Orwell and Deben	5 0	1.5	Oct. 1966
5388	Approaches to Rivers Colne and Blackwater	3 6	1.5	Dec. 1961
5389	River Blackwater — West Mersea to Maldon	5 0	1.5	Oct. 1966
5390	Burnham-on-Crouch	3 6	1.5	Dec. 1961
5391	Leigh creek	3 6	2.9	Dec. 1961
5392	Medway	3 6	2.9	Apr. 1962
5393	Whitstable	3 6	2.9	Apr. 1962

N.P.
No.

137	Transparent Plastic cover for Yachting Charts	1 0		
-----	---	-----	--	--

Chart
No.

Radio Charts

5023	North sea — (Radiobeacons/telephone)	7 6	—	Apr. 1966
5478	British isles and North sea (Radiobeacons)	1 0	—	May 1965

N.P.
No.

Books

54	North Sea Pilot, Volume III	22 6	—	1960
74	Admiralty List of Lights, Volume A	14 6	—	1965
100	The Mariner's Handbook—fully bound	9 6	—	1962
113	Admiralty Tide Tables, Vol. I	16 6	—	1967
121	Admiralty List of Radio Signals — see page 18	—	—	—
123	Admiralty List of R/T Services	24 0	—	1963
	Pocket Tidal Stream Atlases —			
249	Thames estuary (with co-tidal chart)	4 0	—	1958
251	North sea — southern portion	4 0	—	1962
252	North sea — Flamborough head to Pentland firch	5 6	—	1965 (Reprint)

ENGLAND — SOUTH COAST

Chart No.	Title	Price s. d.	Scale: Ins. to 1 Mile	Date of latest Edition
Index Sheet 3				
1598	English channel and western approaches - - - -	10 0	0.1	Feb. 1966
2675	English channel — eastern portion - - - -	10 0	0.15	Mar. 1961
1406	Dover and Calais to Orfordness and Scheveningen - -	10 0	0.3	Feb. 1952
1895	Dover strait - - - - -	10 0	0.6	Mar. 1965
1828	The Downs - - - - -	10 0	2.0	Feb. 1965
1892	Dover and Folkestone to Calais and Boulogne - - -	10 0	1.0	July 1963
1827	River Stour to Ramsgate harbour - - - - -	7 6	6.1	Dec. 1959
1698	Dover harbour - - - - -	10 0	12.2	Jan. 1964
1991	Folkestone harbour - - - - -	7 6	15.2	Jan. 1957
1431	Approaches to Dover strait — Fécamp to North Foreland -	10 0	0.4	Dec. 1956
2451	Newhaven to Calais - - - - -	10 0	0.5	Nov. 1955
536	Beachy head to Dungeness - - - - -	10 0	1.0	Mar. 1962
2450	Anvil point to Beachy head - - - - -	10 0	0.5	Oct. 1966
1652	Owers to Beachy head - - - - -	10 0	1.0	Aug. 1952
2154	Newhaven and Littlehampton - - - - -	10 0	14.6	Dec. 1958
2044	Shoreham harbour and approaches - - - - -	10 0	9.7	Dec. 1958
2649	English channel — western portion - - - - -	10 0	0.15	Dec. 1955
2045	Christchurch to Owers - - - - -	10 0	1.0	Sept. 1966
3418	Langstone and Chichester harbours - - - - -	10 0	3.6	Mar. 1965
2050	Eastern approaches to the Solent — Nab tower to Spithead	10 0	3.6	Aug. 1959
394	Solent — eastern part including Spithead - - - - -	10 0	3.6	Apr. 1966
2625	Approaches to Portsmouth - - - - -	10 0	9.8	May 1966
2631	Portsmouth harbour: Fareham lake - - - - -	10 0	9.8	Sept. 1966
1905	Southampton water - - - - -	10 0	3.6	Sept. 1963
	Controlled anchorage (6.1), H.M.S. Diligence (6.1)			
2041	Port of Southampton - - - - -	10 0	9.8	Apr. 1965
2040	Solent — western part - - - - -	10 0	3.6	Mar. 1965
	Yarmouth (19.5)			
2793	Cowes harbour and River Medina - - - - -	10 0	20.8	Jan. 1965
	Folly point to Newport (6.1)			
2219	Western approaches to Solent - - - - -	10 0	3.6	Mar. 1965
2454	Prawle point to Hengistbury head - - - - -	10 0	0.5	June 1957
2615	Portland to Christchurch - - - - -	10 0	1.0	Oct. 1956
2175	Poole bay - - - - -	10 0	3.6	Sept. 1966
2611	Poole harbour - - - - -	10 0	6.9	May 1961
2172	Swanage bay - - - - -	7 6	5.8	Nov. 1962
Index Sheet 4				
2610	Portland to St. Albans head - - - - -	10 0	2.4	Apr. 1951
2255	Weymouth and Portland - - - - -	10 0	4.0	Oct. 1965
2268	Portland harbour - - - - -	10 0	9.2	Nov. 1965
3315	Berry head to Portland - - - - -	10 0	1.0	Sept. 1955
1613	Prawle point to Straight point - - - - -	10 0	1.0	Sept. 1955
442	Lizard point to Straight point - - - - -	10 0	0.5	Nov. 1956
2290	Exmouth harbour - - - - -	10 0	5.8	Mar. 1966
	Teignmouth (9.8)			
26	Tor bay - - - - -	10 0	5.8	Sept. 1952
	Torquay harbour (18.2), Brixham harbour (9.8)			
1634	Start bay - - - - -	7 6	3.0	May 1953
2253	Dartmouth harbour - - - - -	10 0	12.1	July 1960
2249	River Dart — Sandquay to Blackness point - - -	10 0	14.0	July 1960
1267	Dodman point to Start point - - - - -	10 0	1.0	May 1962
	Eddystone rocks (9.8)			
28	Salcombe river - - - - -	10 0	7.0	May 1953
	Salcombe harbour (14.0)			
95	Wembury bay and Yealm river entrance - - - - -	7 6	6.9	Sept. 1946
	Yealm river entrance (13.8)			
30	Plymouth sound and Hamoaze - - - - -	10 0	6.1	June 1964
1967	Plymouth sound - - - - -	10 0	9.8	May 1964
1618	Cattewater - - - - -	10 0	29.1	Feb. 1955
973	St. Germans or Lynher river - - - - -	10 0	13.9	Oct. 1959
871	Tamar river - - - - -	10 0	13.9	Oct. 1962
31	Fowey harbour - - - - -	10 0	14.6	May 1963
2565	Trevose head to Dodman point and Scilly isles -	10 0	0.5	Aug. 1955

ENGLAND — SOUTH COAST (*Index Sheet 4 continued*)

Chart No.	Title	Price s. d.	Scale: Ins. to 1 Mile	Date of latest Edition
777	St. Ives to Dodman point	- - - - - 10 0	1-0	Feb. 1955
154	Approaches to Falmouth	- - - - - 10 0	2-1	Sept. 1966
32	Falmouth harbour	- - - - - 10 0	6-9	Mar. 1966
18	Falmouth inner harbour	- - - - - 10 0	14-6	Nov. 1965
147	Plans on the south coast of Cornwall:— Helford river (5-8), Mevagissey (29-1), Charlestown (14-6), Looe (14-6), Par (9-8)	- - - - - 10 0	—	Oct. 1962
2345	Penzance bay Penzance harbour (29-1)	- - - - - 10 0	5-8	Aug. 1931
34	The Scilly isles	- - - - - 10 0	3-0	Aug. 1911
883	Scilly isles — St. Mary's road and Crow sound	- - - - - 10 0	6-9	July 1900
1168	Seven Stones (6-1), St. Ives bay (3-0), Newquay (6-1), Approaches to Padstow (3-0), Ilfracombe (6-1)	- - - - - 10 0	—	Nov. 1954

Yachting Charts

5394	Ramsgate and Pegwell bay	- - - - - 3 6	2-9	Apr. 1962
5395	Dover	- - - - - 3 6	2-9	Apr. 1962
5396	Shoreham	- - - - - 3 6	2-9	Apr. 1962
5397	Littlehampton and Newhaven	- - - - - 5 0	2-9	Oct. 1966
5398	Langstone and Chichester harbours	- - - - - 3 6	1-5	Aug. 1962
5601	Southampton Water and river Hamble	- - - - - 3 6	2-9	Sept. 1962
5602	Cowes	- - - - - 3 6	2-9	Aug. 1962
5603	Wooton creek, Bembridge and Newtown river	- - - - - 3 6	2-9	Sept. 1962
5604	Beaulieu river	- - - - - 3 6	2-9	Aug. 1962
5605	Yarmouth, Lymington and Keyhaven Yarmouth (6-3)	- - - - - 3 6	2-9	Aug. 1962
5636	Christchurch	- - - - - 5 0	—	Aug. 1963
5637	Poole harbour (Studland to Poole)	- - - - - 5 0	—	Nov. 1963
5638	Poole harbour (Poole to Wareham)	- - - - - 5 0	2-9	Nov. 1963
5639	Weymouth	- - - - - 5 0	2-9	Aug. 1963
5640	Exmouth Teignmouth (5-0)	- - - - - 5 0	2-9	Aug. 1963
5642	Dartmouth Dartmouth harbour (2-9)	- - - - - 5 0	2-9	Aug. 1963
5643	Salcombe harbour Salcombe	- - - - - 5 0	2-9 7-3	Sept. 1966
N.P. No.				
137	Transparent Plastic cover for Yachting Charts	- - - - - 1 0		

Radio Charts

Chart No.				
5022	English channel and approaches (Radiobeacons/telephone)	7 6	—	Apr. 1966
5478	British isles and North sea (Radiobeacons)	- - - 1 0	—	May 1965
5477	English channel and approaches (Radiobeacons)	- - - 1 0	—	May 1965

Books

N.P. No.				
27	Channel Pilot, Volume I	- - - - - 25 0	—	1957
74	Admiralty List of Lights, Volume A	- - - - - 14 6	—	1965
100	The Mariner's Handbook—fully bound	- - - - - 9 6	—	1962
113	Admiralty Tide Tables, Volume I	- - - - - 16 6	—	1967
121	Admiralty List of Radio Signals — see page 18			
123	Admiralty List of R/T Services Pocket Tidal Stream Atlases:—	- - - - - 24 0	—	1963
250	English and Bristol channels	- - - - - 3 6	—	1961
257	Approaches to Portland	- - - - - 5 6	—	1965 (Reprint)
337	The Solent and adjacent waters	- - - - - 4 0	—	1962

ENGLAND & WALES — WEST COASTS

Chart No.	Title	Price s. d.	Scale: Ins. to 1 Mile	Date of latest Edition
Index Sheet 5				
1598	English channel and western approaches - - -	10 0	0.1	Feb. 1966
2649	English channel — western portion - - -	10 0	0.15	Dec. 1955
2565	Trevoise head to Dodman point, including the Scilly isles -	10 0	0.5	Aug. 1955
777	St. Ives to Dodman point - - - - -	10 0	1.0	Feb. 1955
34	The Scilly isles - - - - -	10 0	3.0	Aug. 1911
883	Scilly isles — St. Mary's road and Crow sound - - -	10 0	6.9	July 1900
1123	South coast of Ireland to Lands End, showing approaches to St. George's and Bristol channels - - -	10 0	0.2	Mar. 1920
1149	Trevoise head to St. Ives - - - - -	10 0	1.0	Feb. 1954
1168	Seven Stones, Newquay and Ilfracombe (6.1), St. Ives bay, Approaches to Padstow (3.0) - - - - -	10 0	—	Nov. 1954
1178	Approaches to the Bristol channel - - - - -	10 0	0.5	Dec. 1952
1156	Knap head to Trevoise head - - - - -	10 0	1.0	Oct. 1953
1824a	East Coast of Ireland, with the Irish sea and St. George's and North channels - - - - -	10 0	0.15	Nov. 1947
1164	Ilfracombe to Knap head including Lundy island - - -	10 0	1.0	June 1953
1179	Bristol channel - - - - -	10 0	0.5	Apr. 1953
1160	Barnstaple to Bideford - - - - -	7 6	2.9	Feb. 1953
1165	Worms head to Watchet - - - - -	10 0	1.0	Mar. 1955
1181	Lynmouth, Porlock and Minehead anchorages, Watchet -	7 6	4.0	Dec. 1884
1152	Barry and Watchet to Newport and Weston-super-Mare -	10 0	1.7	Oct. 1965
1176	Newport and Weston-super-Mare to Chepstow and Bristol River Usk (4.6) - - - - -	10 0	1.7	May 1964
1859	Port of Bristol — King road and the River Avon - - -	10 0	6.9	Sept. 1965
1166	River Severn — Avonmouth to Sharpness - - - - -	10 0	2.9	Feb. 1966
1182	Cardiff and Barry roads with approaches - - - - - Cardiff and Barry docks (5.8) - - - - -	10 0	2.9	Dec. 1943
1161	Swansea bay and approaches to Porthcawl - - - - -	10 0	2.9	Dec. 1951
1076	Linney head to Oxwich point - - - - -	10 0	1.0	May 1955
1167	Burry inlet and Tenby and Caldy roads - - - - -	10 0	2.9	Sept. 1954
1478	St. Gowan's head to St. David's head - - - - -	10 0	1.0	Feb. 1956
2878	Approaches to Milford haven - - - - -	10 0	2.9	May 1958
3274	Milford haven — St. Ann's head to Newton Noyes pier -	10 0	6.1	Jan. 1961
3275	Milford haven — Popton point to River Cleddau - - -	10 0	6.1	June 1966
2877	River Cleddau — Hobbs point to Landshipping - - -	7 6	6.1	Sept. 1966
2876	Pembroke reach - - - - -	7 6	11.9	Jan. 1966
1410	Carnsore point to Braich-y-Pwll - - - - -	10 0	0.4	July 1954
1482	Ramsey sound with the Bishops and Clerks - - - - - Jack sound (6.1) - - - - -	7 6	2.9	Apr. 1957
1484	Fishguard and New Quay bays (6.1), Approaches to Port Cardigan (1.9), Approaches to Aberporth (2.4), Aberystwyth, St. Tudwal's roads (4.1), Aberdovey, Barmouth (2.9) -	10 0	—	Mar. 1966
1411	Braich-y-Pwll to Clogher head - - - - -	10 0	0.4	Oct. 1954
368	Barmouth to South Stack including Caernarvon and Tremadoc bays - - - - -	10 0	1.0	Dec. 1961
1464	Menai strait - - - - - The Swellies (8.1) - - - - -	10 0	2.9	Oct. 1963
1977	Holyhead to Great Ormes head - - - - -	10 0	1.0	Feb. 1961
1413	Approaches to Holyhead - - - - -	10 0	2.9	June 1959
2011	Holyhead harbour - - - - -	10 0	12.1	Dec. 1958
1826	Burrow head to Liverpool - - - - -	10 0	0.4	Dec. 1953
1978	Great Ormes head to Liverpool - - - - -	10 0	1.0	Feb. 1961
1951	Approaches to Liverpool - - - - -	10 0	2.9	May 1964
3490	Port of Liverpool — northern sheet - - - - -	10 0	6.1	July 1961
3477	Port of Liverpool — southern sheet - - - - - Eastham locks and Queen Elizabeth II dock (12.2) -	10 0	6.1	Aug. 1961
3478	Manchester ship canal - - - - - Manchester and Runcorn docks, Ellesmere port, Partington coaling basin (6.9) - - - - -	10 0	2.9	Dec. 1956
1981	Approaches to Preston - - - - -	10 0	1.0	Dec. 1951
2010	Morecambe bay - - - - -	10 0	2.0	June 1964
1552	Heysham lake - - - - -	7 6	4.0	Sept. 1965

Chart No.	Title	Price s. d.	Scale:		Date of latest Edition
			Ins. to 1 Mile		
3164	Barrow harbour and approaches Deep Water berth (29·2)	10 0	5·8		Dec. 1965
1346	The Firth of Solway	10 0	1·0		Dec. 1938
1344	Kirkcudbright bay	7 6	4·0		July 1960
45	Clogher head to Burrow head	10 0	0·4		Feb. 1955
2094	Isle of Man Calf sound, Port of St. Mary, Peel, Port Erin and Ramsey bay (6·8), Castletown bay (4·0)	10 0	0·8		Jan. 1940
2696	Douglas bay	10 0	9·8		Aug. 1929

Radio Charts

5025	Irish sea and approaches (Radiobeacons/telephone)	7 6	—		Apr. 1966
5478	British isles and North sea (Radiobeacons)	1 0	—		May 1965

N.P.
No.

Books

37	West Coast of England Pilot	25 0	—		1960
74	Admiralty List of Lights Volume A	14 6	—		1965
100	The Mariner's Handbook fully bound	9 6	—		1962
113	Admiralty Tide Tables, Volume I	16 6	—		1967
121	Admiralty List of Radio Signals — see page 18				
123	Admiralty List of R/T Services Pocket Tidal Stream Atlas:—	24 0	—		1963
256	Irish sea	4 0	—		1962

IRELAND

Index Sheet 6

1598	English channel and western approaches	10 0	0·1		Mar. 1961
1123	South coast of Ireland to Land's End, showing approaches to St. George's and Bristol channels	10 0	0·2		Mar. 1920
2049	Kinsale to Wexford	10 0	0·5		July 1923
1772	Approaches to Wexford harbour Rosslare harbour (8·0)	10 0	3·2		Aug. 1962
2738	Saltee island Fenit harbour and approaches (5·8)	10 0	2·9		May 1922
2046	Waterford harbour New Ross (6·9)	10 0	2·9		July 1962
1824b	West coast of Ireland	10 0	0·15		May 1959
2017	Dungarvan harbour	7 6	4·5		Aug. 1912
2071	Youghal harbour	10 0	6·9		Dec. 1905
2424	Valencia to Cork	10 0	0·5		Nov. 1908
1765	Cork harbour and approaches	10 0	2·5		Mar. 1955
1777	Cobh and Port of Cork — outer sheet	10 0	6·9		Apr. 1955
3384	Cobh — — — — —	10 0	14·6		May 1955
1773	Queenstown (Cobh) and Port Cork — inner sheet	10 0	6·8		Jan. 1905
2053	Kinsale harbour and Oyster haven	10 0	6·9		Aug. 1902
2081	Courtmacsherry bay	7 6	3·0		Mar. 1865
2080	Clonakilty bay	7 6	3·0		Sept. 1851
2092	Castle haven and Glandore harbour	7 6	1·5		Nov. 1962
2129	Long Island and Baltimore bays	10 0	3·0		Jan. 1914
3725	Baltimore harbour	7 6	12·0		Apr. 1909
2184	South-west coast of Ireland including Crookhaven	10 0	3·0		Jan. 1913
2552	Dunmanus bay	10 0	3·0		Mar. 1907
1840	Bantry bay — Sheet 1	10 0	3·0		Nov. 1912
1838	Bantry bay — Sheet 2	10 0	3·0		Dec. 1957
2495	Kenmare river Dursey sound (5·8), Coulagh bay and Sneem harbour (2·7), Kilmakilloge and Ardgroom harbours, and head of Kenmare river (2·7)	10 0	1·3		Oct. 1921
2125	Valencia island	7 6	2·2		June 1861
2030	Valencia harbour	7 6	6·9		May 1904

IRELAND (Index Sheet 6 continued)

Chart No.	Title	Price s. d.	Scale: Ins. to 1 Mile	Date of latest Edition
2679	Kerry head to Valencia - - - - -	10 0	0.5	Dec. 1912
2790	Basket sound and islands, with Smerwick harbour - - - - -	10 0	2.5	Oct. 1869
2844	Dingle and Ventry harbours - - - - -	10 0	6.9	Jan. 1914
2739	Tralee and Brandon bays - - - - -	10 0	2.0	Mar. 1896
2254	Tralee bay to Liscanor bay including River Shannon Kilkee or Moore bay (3.0)	7 6	0.5	Nov. 1878
1819	The Shannon from the entrance to Carrigaholt - - - - -	10 0	2.1	Mar. 1913
1547	River Shannon — Carrigaholt to Scatterry - - - - -	10 0	4.6	Mar. 1907
1548	River Shannon — Scatterry island to Glin - - - - -	10 0	4.6	Feb. 1913
1541	River Shannon — Glin to Foynes - - - - -	10 0	4.5	Aug. 1947
1538	River Shannon — Foynes harbour - - - - -	7 6	13.3	Dec. 1964
1549	River Shannon — Foynes to Middle ground - - - - -	10 0	6.9	Aug. 1947
1539	River Shannon — Middle ground to Scarlet reach - - - - -	10 0	6.9	Apr. 1913
1540	River Shannon — Scarlet reach to Limerick - - - - -	10 0	6.9	May 1913
2442	Mutton island, Doonbeg bay and parts adjacent - - - - -	7 6	3.0	Nov. 1878
2173	Slyne head to Liscanor bay - - - - -	7 6	0.5	July 1872
3339	Approaches to Galway bay - - - - -	10 0	1.5	June 1903
1984	Galway bay - - - - -	10 0	2.3	Feb. 1863
1903	Galway harbour - - - - -	7 6	6.8	July 1966
2096	Roundstone, Biterbuy, Kilkieran, Greatman and Cashla bays	10 0	1.9	June 1868
2709	Slyne head and adjacent coast - - - - -	10 0	3.5	Mar. 1860
2420	Achill head to Slyne head - - - - -	7 6	0.5	Dec. 1881
2708	Clifden and Mannin bays to Aughrus points - - - - -	10 0	3.5	Jan. 1860
2707	Inishbofin and adjacent coast of Galway between Rinivyle and Aughrus points - - - - -	10 0	3.5	June 1862
2706	Ballynakill and Killary bays - - - - -	10 0	3.5	June 1897
2667	Achill head to Roonagh head - - - - -	10 0	1.7	June 1859
2057	Westport bay - - - - -	10 0	5.0	Apr. 1898
3207	Northern entrance to Achill sound, including the approaches to Tonragee - - - - -	10 0	6.9	Dec. 1901
2419	Downpatrick head to Achill head - - - - -	7 6	0.5	Aug. 1872
2704	Approaches to Blacksod bay - - - - -	10 0	1.5	Aug. 1918
2703	Broad haven bay - - - - - French port (4.6)	10 0	1.5	Dec. 1963
2440	Rathlin O'Birne to Downpatrick head - - - - -	7 6	0.5	July 1872
2767	Sligo and Kilala bays - - - - -	10 0	1.2	June 1960
2852	Sligo harbour and approach - - - - -	10 0	6.8	Apr. 1953
2702	Donegal bay - - - - -	10 0	1.3	Apr. 1868
2792	Donegal, Teelin and Killibegs harbours - - - - -	10 0	6.0	Mar. 1868
1577	Western approaches to the Firth of Clyde - - - - -	10 0	0.3	July 1959
1245	Horn head to Rathlin O'Birne - - - - -	7 6	0.5	Mar. 1912
1879	Aran island to Dawras bay - - - - - Church pool, Rutland harbour and Aran road (6.9)	10 0	3.0	Nov. 1864
1883	Bloody foreland to Aran island, including Gola roads and Gweedore harbour - - - - -	10 0	3.0	Nov. 1864
46	Ailsa Craig to Bloody foreland - - - - - The Maidens (1.9)	10 0	0.4	Nov. 1958
2752	Horn head to Bloody foreland - - - - -	10 0	3.0	Feb. 1861
2699	Sheep haven - - - - -	10 0	3.0	May 1860
2698	Mulroy bay and lough, with the coast between Sheep haven and Lough Swilly - - - - -	10 0	3.0	Apr. 1862
2811	Lough Foyle to Lough Swilly, including Inishtrahull sound	10 0	1.5	Oct. 1959
2697	Lough Swilly - - - - -	10 0	2.3	Mar. 1966
1824a	East coast of Ireland, with the Irish sea and St. George's and North channels - - - - -	10 0	0.15	Nov. 1947
633	Plans on the north and east coasts of Ireland:— Malahide inlet (6.8), Killough harbour (3.4), Rogerstown inlet (4.0), Ardglass harbour (5.1), Skerries islands (6.8), Culdaff bay (6.8), Drogheda entrance (6.9), Wicklow (6.8)	10 0	—	Mar. 1963
2499	Lough Foyle - - - - -	10 0	2.9	Feb. 1955
2486	River Foyle — Culmore to Londonderry - - - - -	10 0	9.8	Oct. 1941
2798	Rathlin island to Lough Foyle - - - - -	10 0	1.5	Sept. 1966
49	Skerries roadstead and Portrush - - - - -	10 0	5.8	Mar. 1931
2199	North channel — northern part - - - - -	10 0	1.0	Mar. 1966
45	Clogher head to Burrow head - - - - -	10 0	0.4	Feb. 1955
2198	North channel — southern part - - - - -	10 0	1.0	Mar. 1960
1237	Lough Larne and approaches - - - - - Larne harbour (13.8)	10 0	5.8	Nov. 1960

IRELAND (Index Sheet 6 continued)

Chart No.	Title	Price s. d.	Scale: Ins. to 1 Mile	Date of latest Edition
1753	Belfast lough	10 0	1.9	Oct. 1965
	Belfast Docks (5.8), Bangor bay (4.2)			
3709	Copeland islands and Donaghadee sound	10 0	6.9	Aug. 1909
	Donaghadee harbour (29.0)			
2156	Strangford lough	10 0	2.0	June 1956
44	Skerries islands to Lough Carlingford with Dundalk bay	10 0	0.9	Dec. 1883
2800	Lough Carlingford	10 0	3.5	May 1898
	Newry river (7.1)			
2810	The entrance to Lough Carlingford	10 0	6.9	June 1907
1411	Braich-y-Pwll to Clogher head	10 0	0.4	Oct. 1954
1468	Wicklow to Skerries islands with Dublin bay	10 0	0.9	Apr. 1913
1415	Dublin bay	10 0	3.0	Dec. 1952
1447	Port of Dublin	10 0	14.6	May 1958
1471	Dun Laoghaire harbour	7 6	20.7	Sept. 1952
1787	Wexford to Wicklow	10 0	0.9	Oct. 1922
1410	Carnsore point to Braich-y-Pwll	10 0	0.4	July 1954

Irish Loughs

5074	Lough Neagh	5 0	—	May 1835
5078	Lough Ree	7 6	—	Feb. 1844
5079	Loughs Corrib and Mask	7 6	—	Aug. 1954
5080	Lough Derg	7 6	—	Dec. 1843
5082	Lower Lough Erne	10 0	—	Nov. 1838
5083	Upper Lough Erne	10 0	—	Nov. 1838

Radio Charts

5025	Irish sea and approaches (Radiobeacons/telephone)	7 6	—	Apr. 1966
5478	British isles and North sea (Radiobeacons)	1 0	—	May 1965

N.P.
No.

Books

40	Irish Coast Pilot	25 0	—	1954
74	Admiralty List of Lights, Volume A	14 6	—	1965
100	The Mariner's Handbook fully bound	9 6	—	1962
113	Admiralty Tide Tables, Volume I	16 6	—	1967
121	Admiralty List of Radio Signals — see page 18			
123	Admiralty List of R/T Services	24 0	—	1963
	Pocket Tidal Stream Atlases:—			
256	Irish sea	4 0	—	1962
218	North coast of Ireland and West coast of Scotland	6 0	—	1962

SCOTLAND — WEST COAST

Chart
No.

Index Sheet.7

1577	Western approaches to the Firth of Clyde	10 0	0.3	July 1959
2198	North channel — southern part	10 0	1.0	Mar. 1960
46	Ailsa Craig to Bloody foreland	10 0	0.4	July 1966
	The Maidens (1.9)			
2159	Firth of Clyde and approaches	10 0	0.5	Mar. 1958
1403	Loch Ryan	7 6	2.9	Apr. 1952
	Stranraer harbour (7.3)			
2635	Scotland — west coast	10 0	0.2	Dec. 1914
2164	Firth of Clyde. Bennane head to Largs channel	10 0	1.0	Mar. 1965
2494	Ayr to Ardrossan	10 0	2.9	Mar. 1956
	Ayr harbour (5.8), Troon harbour (14.6)			
2144	Kilbrannan sound and approaches	10 0	1.0	Aug. 1965
2515	Mull of Kintyre to Ardnamurchan	10 0	0.4	July 1966
2037	Sound of Gigha, Port Ellen	10 0	2.9	Dec. 1956
	The Small isles and approaches, east coast of Jura(3.0)			
1864	Campeltown loch	10 0	6.1	Mar. 1965
	Lamlash harbour (4.0), Brodick bay (2.9)			
2131	Firth of Clyde and Loch Fyne	10 0	1.0	Feb. 1964
1404	Ardrossan harbour	7 6	12.1	May 1954
1907	Cloch point to Little Cumbrae island including Loch Striven	10 0	2.9	Nov. 1963

SCOTLAND — WEST COAST (*Index Sheet 7 continued*)

Chart No.	Title	Price s. d.	Scale:		Date of latest Edition
			Ins. to 1 Mile		
2472	Millport - - - - -	10 0	7.3		Apr. 1941
	East Loch Tarbert (15.2), Lochs Gilp and Crinan (9.7)				
3527	Rothsay bay and approaches - - - - - Rothsay harbour (29.0)	7 6	6.8		July 1956
1994	River Clyde — Dunoon to Port Glasgow	10 0	4.9		June 1948
2006	River Clyde — Gourock to Dumbarton - - - - - Greenock — Great harbour (14.6)	10 0	4.9		Dec. 1948
2007	River Clyde — Dumbarton to Glasgow	10 0	6.0		Feb. 1965
2021	Loch Lomond - - - - - Inchtavannach channel (6.8)	10 0	2.3		Apr. 1930
2000	Gareloch - - - - -	10 0	5.8		June 1959
3746	Lower Loch Long - - - - -	10 0	5.8		July 1933
3739	Upper part of Loch Long and Loch Goil Approaches to Finnart (6.8), Approaches to Etive (10.0)	10 0	2.9		Feb. 1957
1906	Kyles of Bute and Inchmarnock waters - - - - - Burnt isles (5.8)	10 0	2.9		Feb. 1956
2381	Lower Loch Fyne - - - - -	10 0	2.9		Feb. 1957
2382	Upper Loch Fyne - - - - -	10 0	2.9		Feb. 1930
2477	West Loch Tarbert and approaches - - - - -	10 0	2.9		Nov. 1936
3116	Island of Islay - - - - -	10 0	1.2		May 1957
2481	Sound of Islay - - - - -	10 0	2.9		Feb. 1964
2418	Colonsay and Oronsay - - - - -	10 0	3.0		Nov. 1962
2326	Loch Crinan to the Firth of Lorne - - - - -	10 0	2.9		Nov. 1959
2813	Lochs Buie and Spelve - - - - -	10 0	2.9		Aug. 1955
2476	Firth of Lorne - - - - -	10 0	2.9		Dec. 1953
1790	Oban and approaches - - - - -	10 0	7.3		July 1953
2814a	Loch Linnhe — southern part - - - - -	10 0	3.0		Mar. 1941
2814b	Continuation of Lochs Etive and Creran - - - - -	10 0	3.0		Dec. 1863
1426	Loch Linnhe — northern part, and Lochs Leven and Eil Caolas nan-Con (12.1)	10 0	3.0		Sept. 1953
3521	Ballachulish bay - - - - -	10 0	6.8		Oct. 1953
1791	Caledonian canal — Inverness to Corpach Approaches to Corpach (6.8) Loch Lochy — south-west end (3.4), Loch Dochfour, Fort Augustus to Laggan locks (6.8)	10 0	1.2		Aug. 1947
2155	Sound and north-west coast of Mull, with Loch Sunart	10 0	1.5		July 1872
3607	Sound of Mull — eastern portion - - - - -	10 0	3.0		Oct. 1907
3674	Southern approach to the Minch — Colonsay to the north point of Skye - - - - -	10 0	0.5		Sept. 1953
2617	Sound of Iona - - - - - Loch na Lathaich (6.1)	10 0	2.9		Aug. 1962
2771	Loch Scridain - - - - -	10 0	3.0		Apr. 1861
2652	Loch Tuath (Tuadh) and the isles - - - - -	10 0	3.0		Jan. 1944
3015	Loch na Keal - - - - -	10 0	5.3		Mar. 1909
2832	Treshnish point to the entrance to the Sound of Mull Loch a Chumhainn (6.1)	10 0	3.0		Mar. 1911
3608	Lochs A'Choire and Aline - - - - - Gunna sound (2.9)	10 0	9.7		July 1953
3718	Sound of Mull — western portion - - - - -	10 0	3.0		Mar. 1943
1836	Tobermory harbour - - - - - Mallaig harbour (12.1)	7 6	9.7		Nov. 1959
3185	Loch Sunart - - - - -	10 0	3.0		Mar. 1942
Index Sheet 8					
2474	Hebrides or Western isles from Barra head to Scarpa island	10 0	0.4		July 1953
2507	Ardnamurchan point to Loch Brittle - - - - -	10 0	0.8		Oct. 1912
2496	Sleat sound - - - - -	10 0	1.8		Jan. 1906
2497	Loch Hourn - - - - -	10 0	2.9		Oct. 1945
1594	Kyle Rhea and the north part of the Sound of Sleat - - - - -	10 0	6.1		Sept. 1912
2551	Isle of Skye northward of Loch Eynort and Sound of Sleat, with adjacent sounds and lochs to the eastward Caol Rona (2.9)	10 0	0.8		Oct. 1961
3292	Loch Alsh and Kyle Rhea - - - - -	10 0	6.1		Dec. 1912
2676	Lochs Alsh and Duich - - - - -	10 0	3.0		Aug. 1905
3421	Broadford bay - - - - -	7 6	3.6		Sept. 1906
2639	Lochs Carron and Kishorn - - - - -	10 0	3.0		Oct. 1907
3564	Loch Kishorn and the approaches to Loch Carron - - - - -	10 0	6.8		Nov. 1906
2498	Southern part of the Sound of Raasay and Inner sound - - - - -	10 0	2.7		Nov. 1961
3302	Narrows of Raasay and Caol More - - - - -	10 0	6.8		May 1903

SCOTLAND — WEST COAST (*Index Sheet 8 continued*)

Chart No.	Title	Price s. d.	Scale: Ins. to 1 Mile	Date of latest Edition
1839	Portree harbour	7 6	6·8	Aug. 1900
3669	Uig bay	7 6	6·8	Oct. 1907
1202	Lochs Diubaig, Greshornish and Snizort Beg	10 0	6·8	Dec. 1907
3601	Loch Dunvegan and Loch Bay	7 6	3·0	Oct. 1954
2638	Lochs Torridon and Shieldag	10 0	2·9	Apr. 1929
2509	Red point to Priest island, including Lochs Ewe and Gairloch	10 0	1·9	Oct. 1955
3441	Loch Gairloch	10 0	6·8	Dec. 1904
3146	Loch Ewe	10 0	5·8	May 1958
2500	Approaches to Loch Broom and Little Loch Broom Loch Kanaird (5·1)	10 0	2·5	Aug. 1912
2501	Priest island to Loch Inver	10 0	2·8	Jan. 1911
3192	Loch Broom — upper portion	10 0	6·1	Sept. 1901
1953	Loch Inver, including Lochs Roe and Kirkaig	7 6	5·8	Mar. 1931
2502	Eddrachillis bay, including the Glens	10 0	2·9	Mar. 1945
2503	Lochs Laxford and Inchard and approaches	10 0	3·0	Oct. 1911
1954	Butt of Lewis to Noup head	10 0	0·4	Mar. 1958
2475	Ardnamurchan to Surer isles, including the Inner channel and the Minch	10 0	0·4	Aug. 1955
1796	Barra head to Skye including the Small isles	10 0	0·4	Jan. 1959
1144	Plans in the Hebrides — Village bay Castle bay and approaches, Sound of Berneray (2·0)	7 6	3·0	Sept. 1957
2770	Sound of Barra	10 0	2·8	Aug. 1865
1795	The Little Minch	10 0	0·7	Sept. 1966
618	Loch Boisdale	7 6	6·9	Feb. 1912
2750	Loch Skipport	7 6	6·1	May 1957
3168	Eigneig More to Black Leversay Loch Carnan (6·1)	10 0	3·4	Aug. 1958
2825	Loch Maddy	7 6	6·1	Sept. 1953
2720	St. Kilda to Cape Wrath including the North Minch	10 0	0·4	Jan. 1961
2642	Sound of Harris The Narrows (4·1)	10 0	2·0	Nov. 1963
2841	Sound of Harris to Aird Benish including Lochs Tarbert and Resort	10 0	1·7	Aug. 1958
3381	West Loch Roag	10 0	6·9	June 1962
3422	East Loch Roag	10 0	6·9	Nov. 1904
3331	Flannan isles Sula Sgeir and Rona (3·5)	7 6	6·9	Apr. 1903
1794	Rubba Hunish to Point of Stoer	10 0	0·7	Nov. 1957
2905	East Loch Tarbert	10 0	6·1	Oct. 1865
1154	Lochs Erisort, Leurbost and Grimshader	10 0	5·0	Dec. 1888
512	Approaches to Stornoway	7 6	4·0	Dec. 1910
1919	Stornoway harbour	7 6	9·7	Aug. 1904

Radio Charts

5024	Scottish waters (Radiobeacons/telephone)	7 6	—	Apr. 1966
5478	British isles and North sea (Radiobeacons)	1 0	—	May 1965

N.P.
No.

Books

66	West Coast of Scotland Pilot	25 0	—	1958
74	Admiralty List of Lights Volume A	14 6	—	1965
100	The Mariner's Handbook — fully bound	9 6	—	1962
113	Admiralty Tide Tables, Volume I	16 6	—	1967
121	Admiralty List of Radio Signals — see page 18			
123	Admiralty List of R/T Services Pocket Tidal Streams Atlases:—	24 0	—	1963
256	Irish sea	4 0	—	1962
218	North coast of Ireland and West coast of Scotland	6 0	—	1962

See pages 2 and 3 for list of Admiralty Chart Agents
for the sale of charts and hydrographic publications.

FÆROES, SHETLANDS AND ORKNEYS

Chart No.	Title	Price s. d.	Scale: Ins. to 1 Mile	Date of latest Edition
Index Sheet 9				
1942	Fair Isle to Wick with the Orkney Islands	10 0	0.4	Feb. 1964
1954	Butt of Lewis to Noup head	10 0	0.4	Mar. 1958
2179	Orkney Islands — southern sheet	10 0	0.7	May 1961
2180	Orkney islands — northern sheet	10 0	0.7	May 1961
2162	Pentland firth and approaches	10 0	1.5	Nov. 1958
2581	Scapa Flow and approaches — southern sheet	10 0	3.0	Jan. 1947
35	Scapa Flow and approaches — northern sheet	10 0	2.4	June 1946
2622	Plans in the Orkneys and Shetlands	10 0	—	May 1958
	Fair isle (2.9), North Ronaldsay firth (1.0), Pierowall road and approaches (1.9), Papa sound and approaches (2.9), Deer sound and approaches (1.5)			
2568	Hoy sound	10 0	5.1	Mar. 1915
2584	Approaches to Kirkwall	10 0	3.0	June 1940
1553	Kirkwall bay	7 6	6.8	Aug. 1898
1119	Lerwick to Stronsay and Fair isle	7 6	0.4	Apr. 1956
1118b	Shetland isles — sheet 2	10 0	0.5	Aug. 1942
	Approaches to Scalloway (2.9)			
3057	Skelda ness to Moul of Eswick	10 0	1.5	June 1941
2651	Bressay sound and approaches to Lerwick harbour	10 0	6.9	June 1928
3814	Lerwick harbour	10 0	14.6	May 1958
1122	Plans in the Shetland isles:—	10 0	—	Sept. 1957
	Swarbachs minn, Vailla sound, Gruting voe, Cliff sound and Seli voe, Sandsound, Weisdale and Dale voes, Balta sound (2.9)			
3059	Mull of Eswick to Fetlar	10 0	1.5	Nov. 1943
1118a	Shetland isles — sheet 1	10 0	0.5	July 1924
606	Plans in the Shetland isles:—	7 6	—	Dec. 1939
	Ronas voe, Ura firth or Hillswick, Quendale bay, Leven and Sand Wicks, Uyeya, Skuda and Blue Mull sound (3.0)			
611	Sullom voe	10 0	5.8	Jan. 1924
117	Faeroe islands	10 0	0.4	Mar. 1964
3557	Plans in the Faeroes:—	10 0	—	June 1958
	Vaag fjord, Trangisvaag, Sandsvaag (2.9), Thorshaven red (12.0), Skaale, Kolle, Sörvaag and Fugle fjords, Kvalvig, Midvaag, Klaks red (2.9), Vestmannhavn (3.7)			
5031	Tidal Streams amongst the Faeroes	2 6	—	Mar. 1952
Radio Charts				
5024	Scottish waters (Radiobeacons/Telephone)	7 6	—	Apr. 1966
5478	British isles and North sea (Radiobeacons)	1 0	—	May 1965
Books				
N.P. No.				
52	North Sea Pilot, Volume I	25 0	—	1960
74	Admiralty List of Lights, Volume A	14 6	—	1965
100	The Mariner's Handbook—fully bound	9 6	—	1962
113	Admiralty Tide Tables, Volume I	16 6	—	1967
121	Admiralty List of Radio Signals—see page 18			
123	Admiralty List of R/T Services	24 0	—	1963
	Pocket Tidal Stream Atlases:—			
209	Orkney and Shetland islands	8 0	—	1964
252	North sea — Flamborough head to Pentland firth	5 6	—	1965 (Reprint)

SCOTLAND — NORTH AND EAST COASTS

Chart No.	Title	Price s. d.	Scale: Ins. to 1 Mile	Date of latest Edition
Index Sheet 10				
2182c	North sea — northern sheet	10 0	0.1	Nov. 1960
219	Western approaches to Orkneys and Shetlands	10 0	0.15	Dec. 1965
1954	Butt of Lewis to Noup head	10 0	0.4	Mar. 1958
2076	Loch Eriboll	10 0	4.3	Feb. 1905
2182b	North sea — central sheet	10 0	0.1	Jan. 1961
115	Peterhead to Pentland and Moray firths	10 0	0.4	Aug. 1943
2162	Pentland firth and approaches	10 0	1.5	Nov. 1958
1783	Thurso bay including Scrabster and Dunnet roads	7 6	3.0	Mar. 1867
2170	Dornoch firth	10 0	2.9	July 1943
3547	Logie head to Tarbat Ness	10 0	1.0	Dec. 1951
2167	Cromarty firth	10 0	2.3	Jan. 1951
1889	Cromarty Firth anchorage — eastern sheet Invergordon piers (28.5)	10 0	5.8	June 1930
1890	Cromarty Firth anchorage — western sheet	10 0	5.8	June 1945
1784	Inverness firth	10 0	4.0	May 1950
1791	Caledonian canal	10 0	various	Aug. 1947
1462	Plans on the east coast of Scotland:— Wick and approaches (9.7) Helmsdale harbour, Burghead, Nairn harbour Hopeman, Lossiemouth, Fraserburgh (12.2) Buckie (8.0) Port Nockie (24.0) Banff and Macduff, Approaches to Fraserburgh (4.0)	10 0	—	Sept. 1961
1409	Montrose to Banff	10 0	0.4	May 1957
1438	Peterhead	7 6	6.9	July 1963
1407	Berwick to Aberdeen	10 0	0.5	Nov. 1952
1446	Aberdeen harbour	7 6	9.7	May 1962
1443	Stonehaven bay	7 6	6.9	Mar. 1884
1444	Montrose harbour	7 6	9.7	Oct. 1884
149	Elie to Arbroath including St. Andrews bay	10 0	1.5	Nov. 1965
1445	Arbroath	7 6	6.9	June 1885
1481	River Tay	10 0	2.9	Oct. 1965
114a	St. Abbs head to the Forth bridge	10 0	1.0	Nov. 1956
137	Methil, Kirkcaldy, Burntisland harbours and docks	10 0	14.6	Apr. 1962
114b	Fisherrow to Port Edgar	10 0	3.0	Oct. 1952
116	Firth of Forth — Oxcars to Forth bridge	10 0	7.3	Sept. 1964
114c	Port Edgar to Carron river	10 0	4.0	Apr. 1965
119	River Forth — Forth bridge to Crombie pier	10 0	7.3	Sept. 1964
114d	Carron river to Stirling	10 0	4.0	Nov. 1962
3724	Plans in the Firth of Forth Leith: Grangemouth (5.8) Granton harbour (14.6)	7 6	—	Mar. 1963

Radio Charts

5024	Scottish waters (Radiobeacons/telephone)	7 6	—	Apr. 1966
5478	British isles and North sea (Radiobeacons)	1 0	—	May 1965

N.P.
No.

Books

53	North Sea Pilot, Volume II	25 0	—	1959
74	Admiralty List of Lights, Volume A	14 6	—	1965
100	The Mariner's Handbook—fully bound	9 6	—	1962
113	Admiralty Tide Tables, Volume I	16 6	—	1967
121	Admiralty List of Radio Signals — see page 18			
123	Admiralty List of R/T Services	24 0	—	1963
Pocket Tidal Stream Atlas:—				
252	North sea — Flamborough head to Pentland firth	5 6	—	1965 (Reprint)

FRANCE — NORTH COAST

Chart No.	Title	Price s. d.	Scale: Ins. to 1 Mile	Date of latest Edition
Index Sheet 11				
2675	English channel — eastern portion	10 0	0.15	Mar. 1961
1895	Dover strait	10 0	0.6	Mar. 1965
1406	Dover and Calais to Orfordness and Scheveningen	10 0	0.3	Feb. 1952
1872	Calais to the River Schelde entrance	10 0	0.7	Dec. 1962
323	Calais to Dunkerque	10 0	1.5	July 1961
1352	Calais and Dunkerque roads	10 0	5.8	May 1963
1431	Approaches to Dover strait — Fécamp to North foreland	10 0	0.4	Dec. 1956
329	Boulogne to Calais	10 0	1.5	Nov. 1960
438	Cape d'Alprech to Ambleteuse including Boulogne	10 0	5.0	Feb. 1963
2148	Cayeux to Boulogne	10 0	1.0	Aug. 1960
2612	Cap d'Antifer to Pte. Haut Banc	10 0	0.5	Apr. 1961
2147	River Durdent to Cayeux	10 0	1.0	June 1951
Dieppe (5.0)				
1351	Le Tréport, Fécamp	7 6	4.9	Oct. 1958
2146	Approaches to Le Havre, Dives to Cap d'Antifer	10 0	1.5	July 1961
2613	Cherbourg to Cap d'Antifer	10 0	0.5	Oct. 1961
2990	Le Havre and approaches to la Seine	10 0	4.9	May 1961
1821	Asnelles to Villers including Rade de Caen	10 0	1.6	Apr. 1955
2073	Pointe de Barfleur to Coursulles	10 0	1.0	July 1955
Port de Barfleur (4.8)				
2649	English channel — western portion	10 0	0.15	Dec. 1955
1106	Cap de Flamanville to Iles St. Marcouf	10 0	1.0	Apr. 1960
2602	Rade de Cherbourg	10 0	7.3	Dec. 1962
2669	The Channel islands and adjacent coast of France	10 0	0.5	June 1961
60	Alderney and the Casquets	10 0	4.0	July 1964
2845	Alderney harbour	7 6	12.0	Dec. 1961
2668	Lannion Erquy, including Guernsey, Sark and the Casquets	10 0	0.5	Mar. 1962
3400	Guernsey, Herm and Sark	10 0	2.0	Aug. 1961
262a	Guernsey, Herm and Sark — eastern sheet	10 0	4.0	Mar. 1954
262b	Guernsey, Herm and Sark — middle sheet	10 0	4.0	Mar. 1954
3140	St. Peter port	7 6	12.0	Oct. 1953
262c	Guernsey, Herm and Sark — western sheet	10 0	4.0	Mar. 1954
3367	Island of Jersey	10 0	2.0	Oct. 1914
62a	Island of Jersey — eastern sheet	10 0	4.0	Aug. 1901
62b	Island of Jersey — middle sheet	10 0	4.0	Feb. 1911
3278	St. Helier harbour	7 6	12.1	Feb. 1966
62c	Island of Jersey — western sheet	10 0	4.0	June 1868
2705	Cape Frehel to Pointe de la Houle. Approaches to St. Malo	10 0	1.5	Apr. 1962
2100	Plateau des Minquiers	7 6	1.6	Mar. 1936
2700	Port St. Malo and approaches	10 0	4.9	Jan. 1962
2644	Ushant to Plateau des Roches Douvres	10 0	0.5	Mar. 1920
2557	Approaches to Lézardrieux	10 0	5.0	Oct. 1953
2744	The Channels and Rade de Morlaix	10 0	5.0	Nov. 1944
2745	Ile de Batz and adjacent coast	10 0	5.0	Apr. 1932
2643	Raz de Sein to Goulven including Brest and Ushant	10 0	0.5	Nov. 1919
1432	Ile Viegre to Pointe Scoume including approaches to l'Aberwac'h	7 6	3.6	Mar. 1953
2694	The channels between Ushant and the mainland	10 0	1.6	Oct. 1935
3345	Chenal du Four	10 0	4.0	July 1950
2690	Cap de la Chèvre to Pointe de Corseu, including Rade de Brest	10 0	1.6	Jan. 1962
3427	Rade de Brest	10 0	2.5	Mar. 1964
Rade-Abri de Brest (5.8)				
798	Baie de Douarnenez	10 0	1.6	Jan. 1958
Douarnenez (4.9)				
2351	Anse de Benodet to Chaussée de Sein	10 0	1.0	Nov. 1958
Port d'Audierne (3.0)				
2645	Ile de Croix to Raz de Sein	10 0	0.5	May 1934
Radio Charts				
5022	English channel and approaches (Radiobeacons/telephone)	7 6	—	Apr. 1966
5477	English channel and approaches (Radiobeacons)	1 0	—	May 1965
Books				
N.P. No.				
28	Channel Pilot, Volume II	30 0	—	1965
77	Admiralty List of Lights, Vol. D	13 6	—	1966
100	The Mariner's Handbook—fully bound	9 6	—	1962
113	Admiralty Tide Tables, Volume I	16 6	—	1967
121	Admiralty List of Radio Signals—see page 18			
123	Admiralty List of R/T Services	24 0	—	1963
Pocket Tidal Stream Atlases:—				
262	West coast of France	2 6	—	1943
264	Channel islands and adjacent coast of France	4 0	—	1960

NORTH WEST EUROPE
(Dunkerque to Hamburg)

Chart No.	Title	Price s. d.	Scale: Ins. to 1 Mile	Date of latest Edition
Index Sheet 12				
2182a	North Sea — southern sheet	10 0	0-1	Feb. 1966
1895	Dover strait	10 0	0-6	Mar. 1965
1406	Dover and Calais to Orford ness and Scheveningen	10 0	0-3	Feb. 1952
1872	Dunkerque to Flushing	10 0	0-7	Dec. 1962
323	Calais to Dunkerque	10 0	1-5	July 1961
1352	Plans on the north coast of France — Calais road: Dunkerque road (5-8)	10 0		May 1963
3371	Gabbard and Galloper banks to Hook of Holland	10 0	0-5	Aug. 1965
125	Approaches to Oostende — Oostende (4-9)	10 0	2-9	Apr. 1965
325	Westerschelde — Oostende to Westkapelle — Flushing road (3-6)	10 0	1-5	Jan. 1965
97	Zeebrugge and Brugge	7 6	7-3	Apr. 1965
120	Westerschelde — Flushing to Antwerp	10 0	1-5	Oct. 1965
139	Westerschelde — Nauw van Bat to Antwerp	7 6	2-9	Jan. 1962
110	Approaches to Ooster Schelde — Hook of Schouwen to Westkapelle	10 0	1-5	Jan. 1963
192	River Maas — Haringvliet, Brouwershaven and Roompot to Willemsdorp	10 0	1-5	Aug. 1966
122	Mouths of the Maas — Hook of Holland to Goeree	10 0	1-5	Jan. 1963
132	Entrance to the Maas, including Hook of Holland, Europoort and Botlek	10 0	2-9	Feb. 1965
133	The Maas, Maasluis to Rotterdam and Dordrecht	10 0	2-9	Dec. 1962
2322	Goeree to Texel	10 0	0-5	Dec. 1964
1408	Harwich to Terschelling and Cromer to Rotterdam	10 0	0-2	July 1958
124	Noordzeekanal	10 0	3-6	Apr. 1965
2181	Texel to Bergen including the Skaw	10 0	0-1	Apr. 1961
191	Zeegat van Texel — Den Helder, Nieuwediep harbour (6-1)	10 0	1-5	Oct. 1964
2593	Zeegat van Texel to Friesche Zeegat	10 0	0-5	May 1964
112	Zeegat van Terschelling and approaches to Harlingen	10 0	1-5	Apr. 1962
3761	Friesche zeegat to Die Jade	10 0	0-5	Aug. 1960
3509	Die Ems	10 0	1-4	Nov. 1963
3347	Helgoland bight and approaches	10 0	0-5	Sept. 1954
1875	Die Jade to Norder piep including Helgoland and the entrances to Die Jade, Die Weser and Die Elbe	10 0	0-7	Nov. 1962
126	Helgoland	10 0	4-8	Apr. 1965
3368	Approaches to Die Jade and Die Weser	10 0	1-5	Dec. 1964
3369	Die Jade — Wilhelmshaven (2-9)	10 0	1-5	Oct. 1962
3506	Die Weser — Hohe Weg light to Bremen — Bremer haven and Bremen (2-9)	10 0	1-5	Nov. 1963
3261	Die Elbe — Scharhorn riff to Brünsbuttelkoog — Brünsbuttelkoog (7-3), Cuxhaven reed (5-8)	10 0	1-5	Feb. 1965
3262	Die Elbe — Brünsbuttelkoog to Hamburg — Hafen von Hamburg (3-6)	10 0	1-5	Nov. 1963
Radio Charts				
5023	North sea (Radiobeacons/telephone)	7 6	—	Apr. 1966
5478	British isles and North sea (Radiobeacons)	1 0	—	May 1965
Books				
N.P. No.				
55	North Sea Pilot, Volume IV	25 0	—	1963
75	Admiralty List of Lights, Volume B	14 6	—	1965
100	The Mariner's Handbook — fully bound	9 6	—	1962
113	Admiralty Tide Tables, Volume I	16 6	—	1967
121	Admiralty List of Radio Signals — see page 18			
123	Admiralty List of R/T Services — Pocket Tidal Stream Atlas:—	24 0	—	1963
251	North sea — southern portion	4 0	—	1962

INSTRUCTIONAL CHARTS

Chart No.	Title	Price s. d.	Scale:	Date of
			Ins. to 1 Mile	latest Edition
5103	English channel - - - - -	- 6	0.1	Aug. 1948
5105	Approaches to Bristol channel - - - - -	- 6	0.1	Aug. 1948
5115	Moray firth - - - - -	- 6	0.4	Aug. 1948
5116	Dover strait - - - - -	- 6	0.4	Sept. 1948

Other charts in this series are also available. They are reproductions of Admiralty Charts printed in black only on thin tough paper, are not corrected, and are sold only on the understanding that they are **not to be used for navigation.**

Other Charts and Diagrams

5011	Explanation of symbols and abbreviations used on charts issued by the Hydrographic Department of the Admiralty Azimuth; Consol; Loran; Magnetic; Meteorological; Oceanographical; Ocean; Outline; Plotting; Radio; Route and Track; Ships' Boats'; Star; Tidal; Gnomonic	2 0	—	—
			For details see Complete Catalogue, N.P. 131	

HYDROGRAPHIC PUBLICATIONS

N.P. No.		Price s. d.	Date of latest Edition
	Admiralty List of Radio Signals:—		
121(1)	Volume I Communications: contains particulars of Coast Radio Stations, Medical and Quarantine Services and General Regulations, etc. - - - - -	17 6	1965
121(2)	Volume II Navigational Aids: contains particulars of Radio Direction-finding Stations and Radiobeacons - - - - -	32 6	1965
121(3)	Volume III Meteorological Services, Codes, etc. - - - - -	20 0	1964
121(4)	Volume IV Lists of Meteorological Observation Stations - - - - -	13 6	1966
121(5)	Volume V Radio Time Signals, Standard Times, Navigational Warnings (with ice reports), Position fixing Systems - - - - -	12 6	1964
123	Admiralty List of R/T Services - - - - -	24 0	1963
	Corrections to the above lists are published in Admiralty Notices to Mariners (Section VI)		
351	Admiralty Distance Tables, Volume I (includes British Isles) - - - - -	10 6	1950
107	Nautical Almanac - - - - -	17 6	1967
131	Catalogue of Admiralty Charts and Hydrographic publications (Complete edition) - - - - -	13 6	1967 (Jan.)

Admiralty Sailing Directions (Pilots) consist of 75 volumes covering the whole world and contain abundant detailed information on each area's geography, government, trade, currency, communications, ports facilities and regulations, currents, buoyage systems, climate, weather, rivers, tides, etc. etc., together with many illustrations, diagrams and tables.

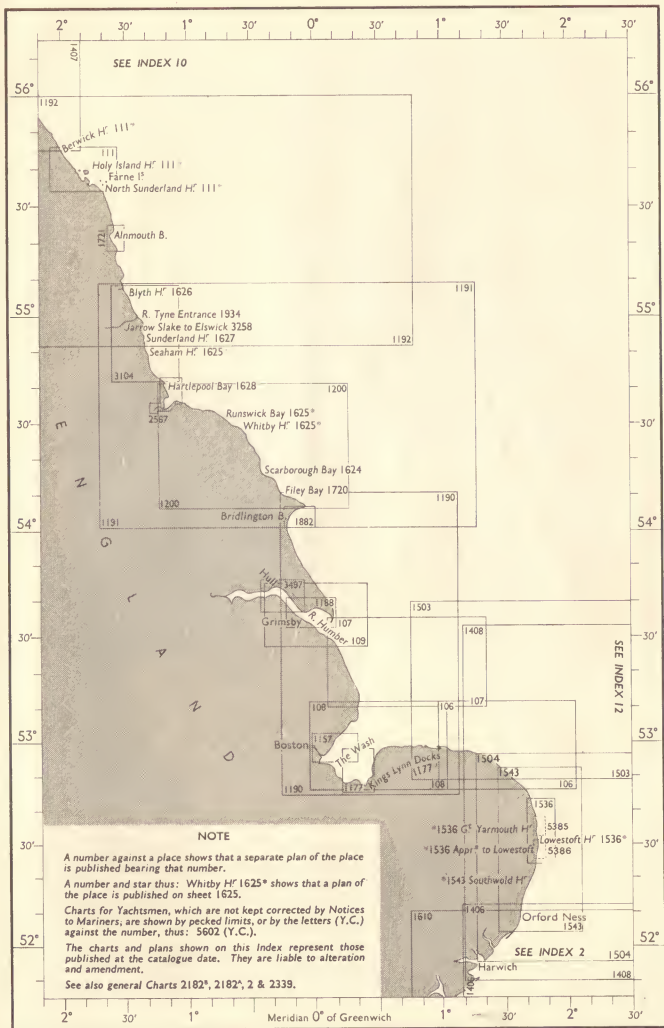
They are maintained by the issue of Supplements and periodical new editions.

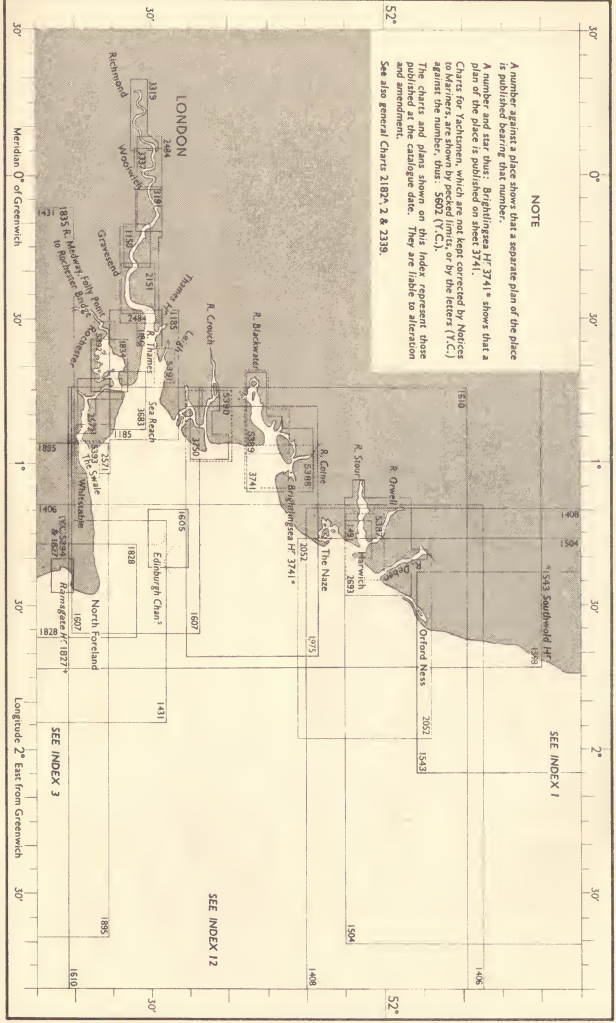
Admiralty List of Lights, Fog Signals and Visual Time Signals cover the world in 12 volumes and are published approximately annually. These lists should be kept corrected from Admiralty Notices to Mariners (Section III).

Admiralty Tide Tables are published annually in 3 volumes:— European waters, Atlantic and Indian Oceans, Pacific Ocean and adjacent seas.

Miscellaneous publications include: Pocket Tidal Stream Atlases; Ocean Passages for the World; Distance Tables; Manual of Tides; Altitude and Azimuth Tables etc. Details are given in the Catalogue (N.P. 131) Complete edition.

See pages 2 and 3 for List of Admiralty Chart Agents for the sale of charts and hydrographic publications.





NOTE

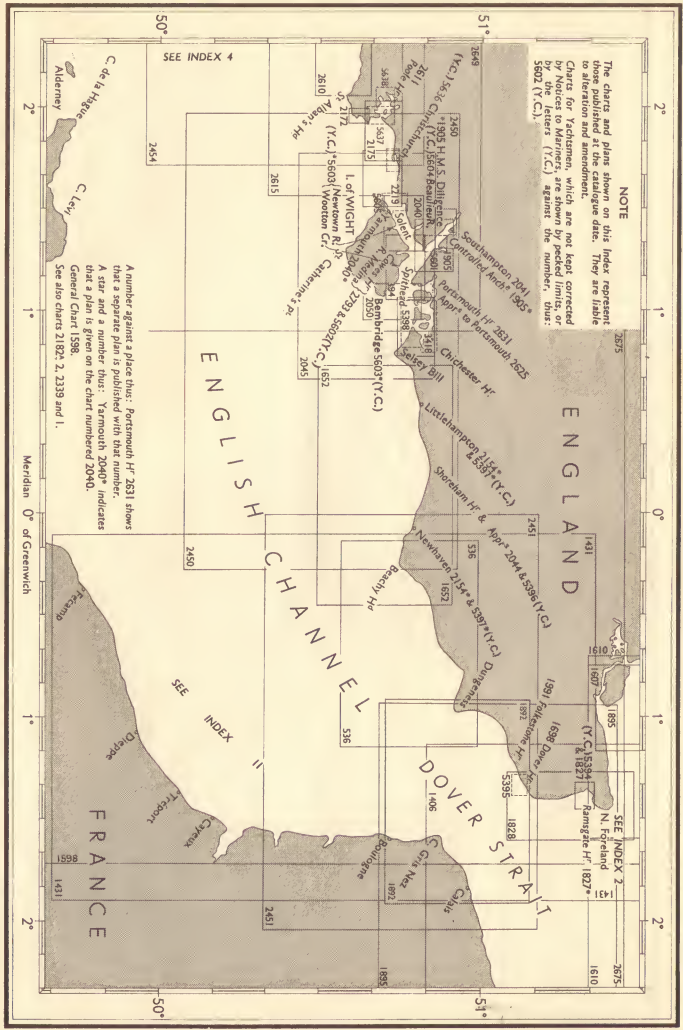
A number against a place shows that a separate plan of the place is published bearing that number.

A number and star thus: Grifflingsea Hr 3741* shows that a plan of the place is published on sheet 3741.

Charts for 'Yachtmen, which are not kept corrected by Notices to Mariners, published in the year, or by the letters (Y.C.) against the number, thus: 5802 (Y.C.)

The charts and plans shown on this Index represent those published at the catalogue date. They are liable to alteration and amendment.

See also general Charts 2182*, 2 & 2339.



NOTE

The charts and plans shown on this Index represent those published at the foregoing date. They are liable to alteration and amendment.

Charts for Yachtsmen, which are not kept corrected by the Hydrographic Office, are shown by pecked limits, or by the asterisk (Y.C.) against the number, thus: 5602 (Y.C.).

A number against a place thus: Portsmouth H^r 2631 shows that a separate plan is published with that number.

A star and a number thus: Yarmouth 2040* indicates that a plan is given on the chart numbered 2040.

General Chart 1598.

See also charts 2182*, 2, 2339 and 1.

NOTE

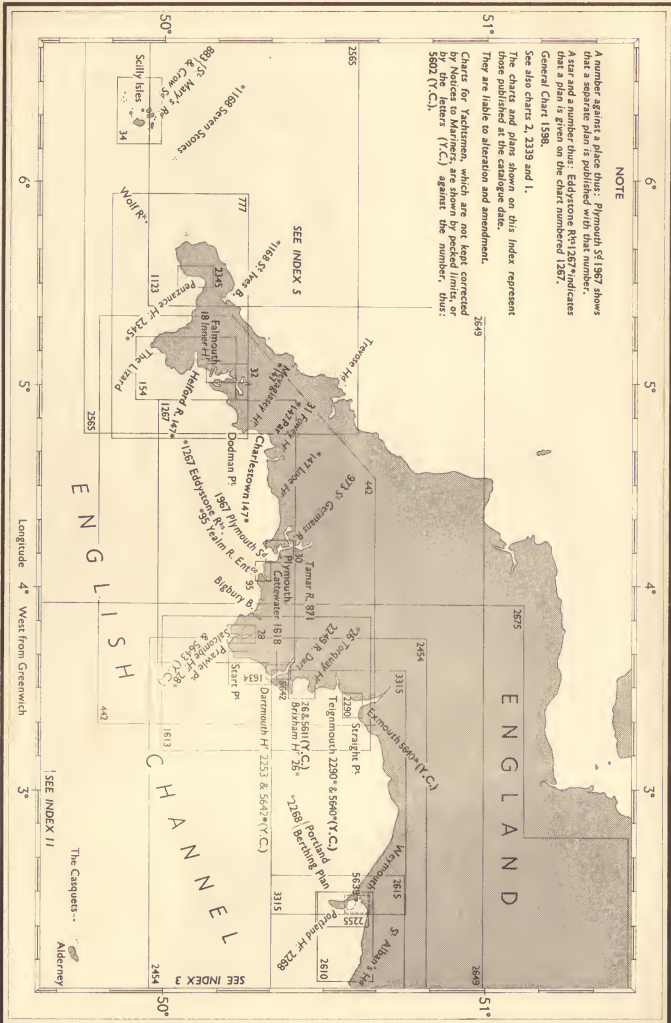
A number against a place thus: Plymouth S4 1967 shows that a separate plan is published with that number.
A star and a number thus: Eddystone R41287* indicates that a plan is given on the chart numbered 1287.
General Chart 1398.

See also charts 2, 2339 and 1.

The charts and plans shown on this Index represent those published at the catalogue date.

Charts for Yachtsmen, which are not kept corrected by Notices to Mariners, are shown by pecked limits, or the letters (Y.C.) against the number, thus: 5602 (Y.C.).

They are liable to alteration and amendment.



Index Sheet 4

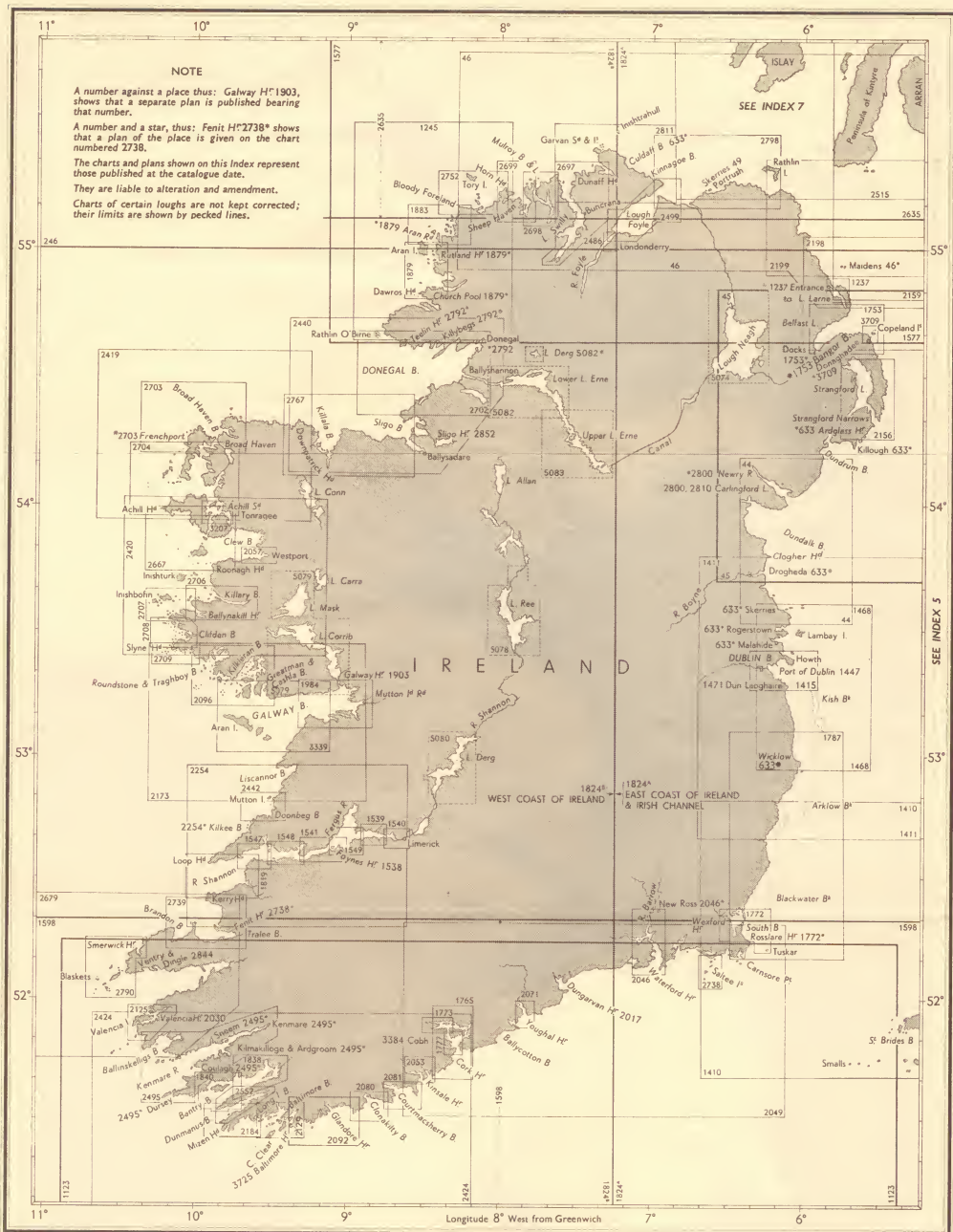


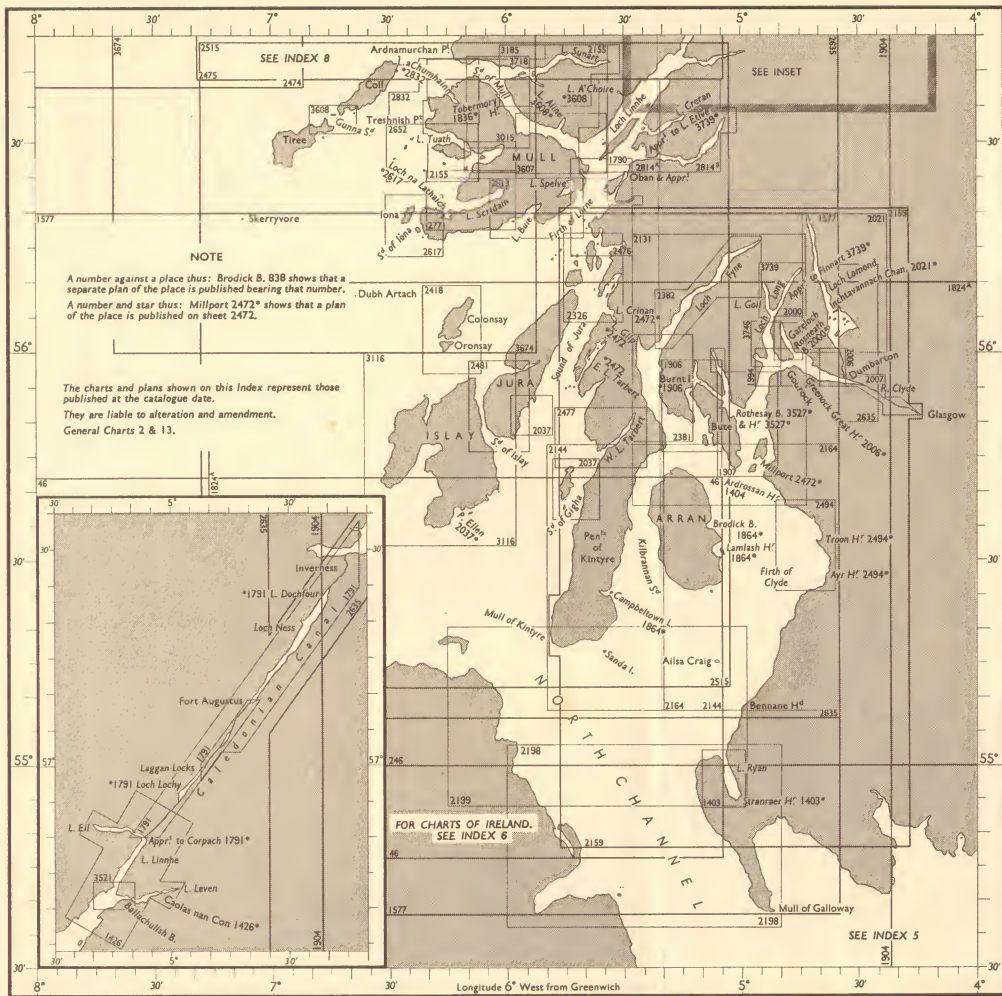
FOR CHARTS OF IRELAND,
SEE INDEX 6

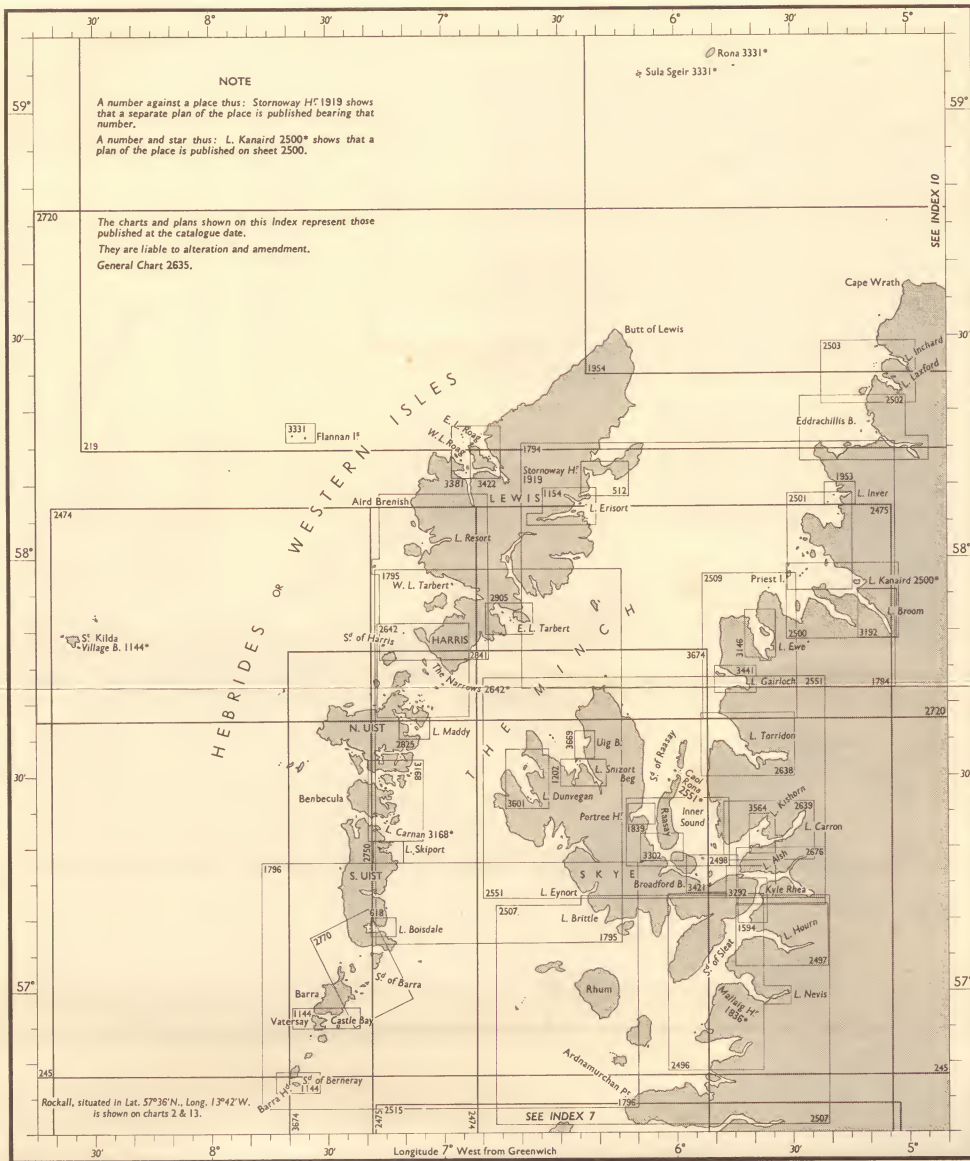
SEE INDEX 4

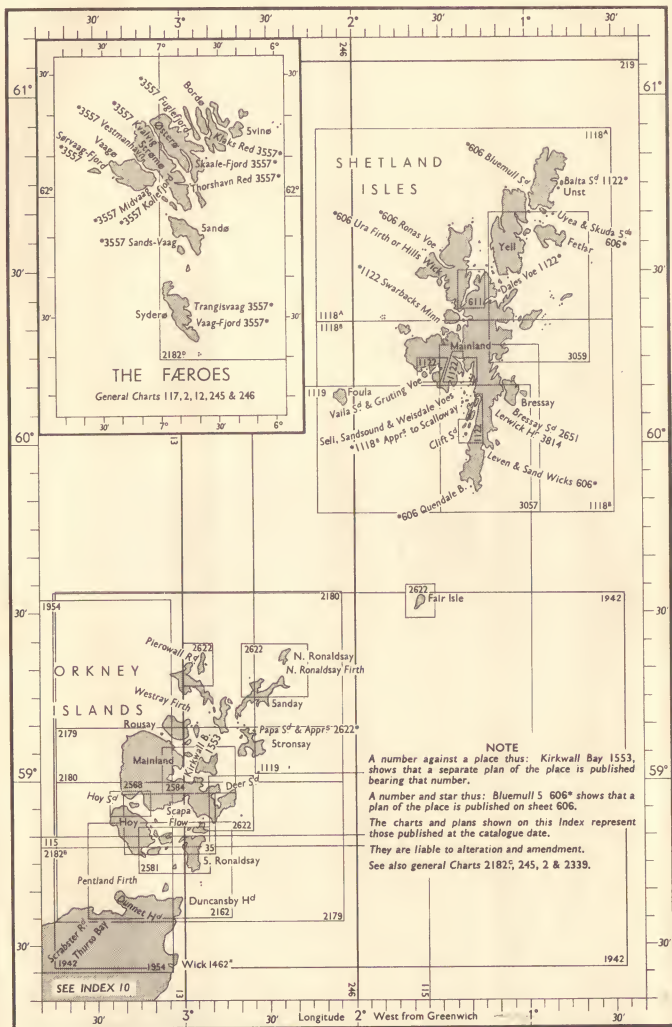
NOTE
A number against the name of a place shows that a separate plan is published bearing that number. A number and a star, thus: 1168*, shows that a plan of the place against which it is written is given upon sheet 1168. The charts and plans shown on this Index represent those published at the catalogue date. They are liable to alteration and amendment. See also general charts 2 & 13.

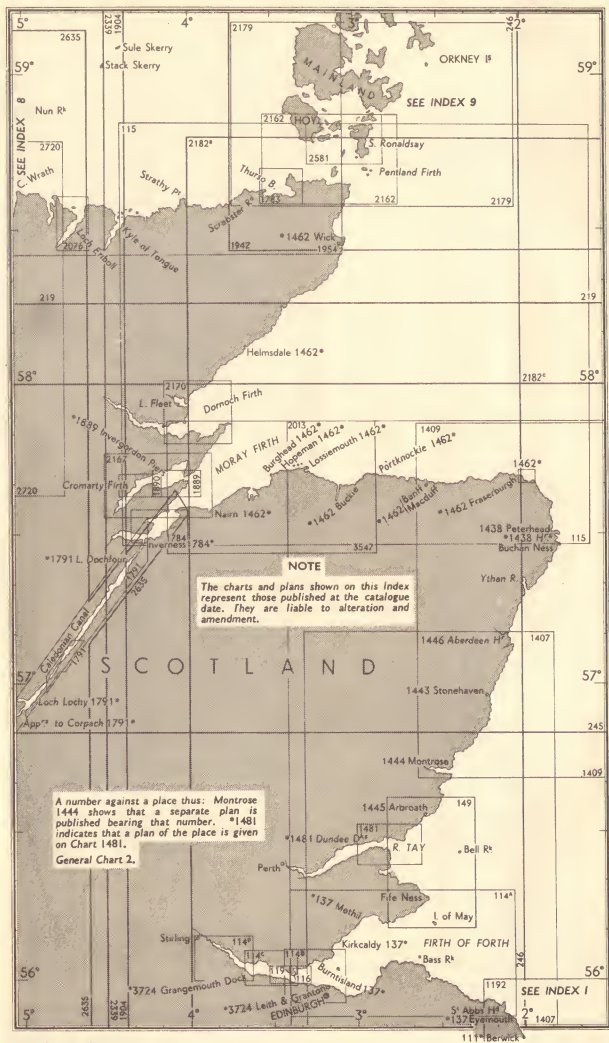
Longitude 5° West from Greenwich



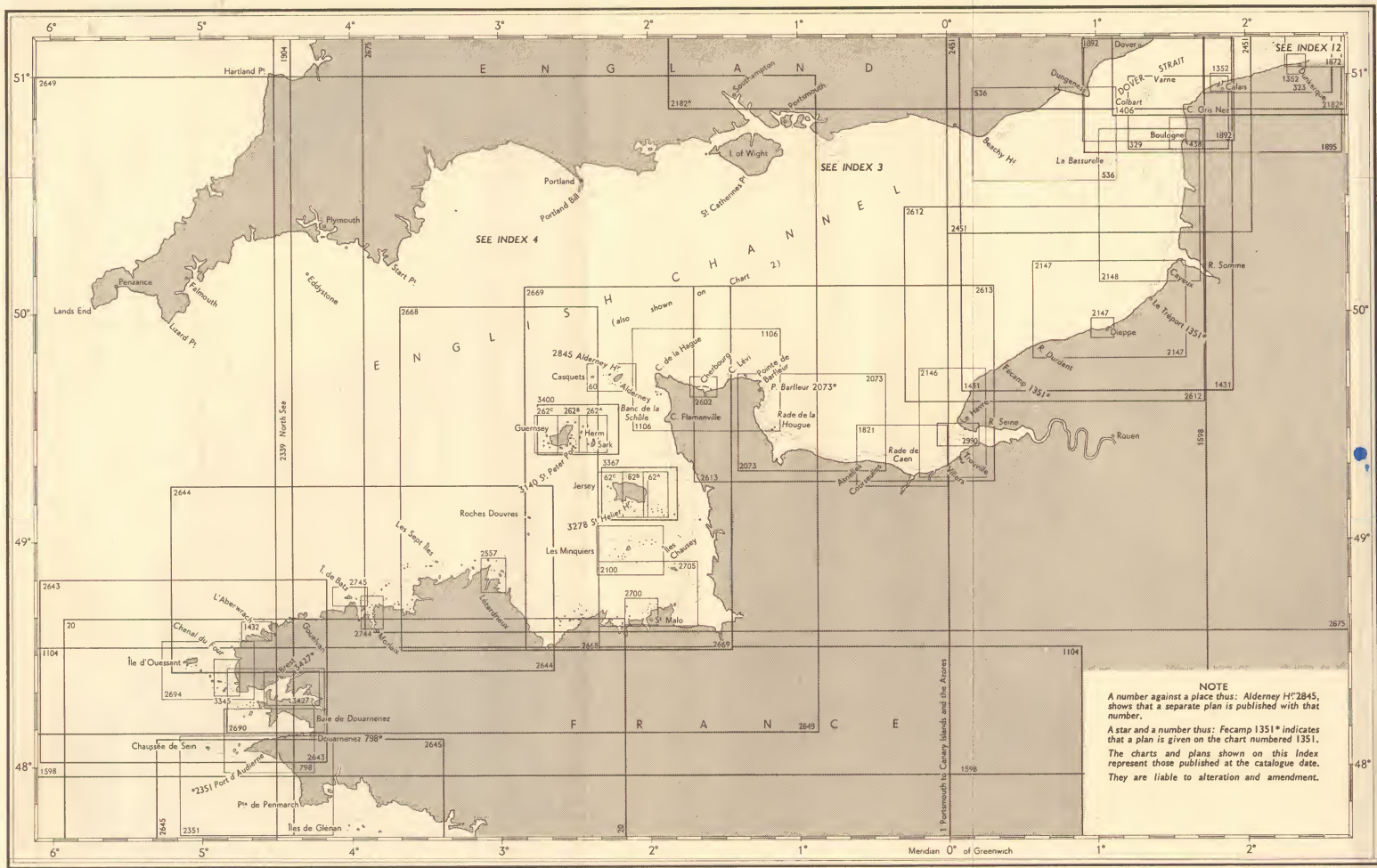








Index Sheet 10

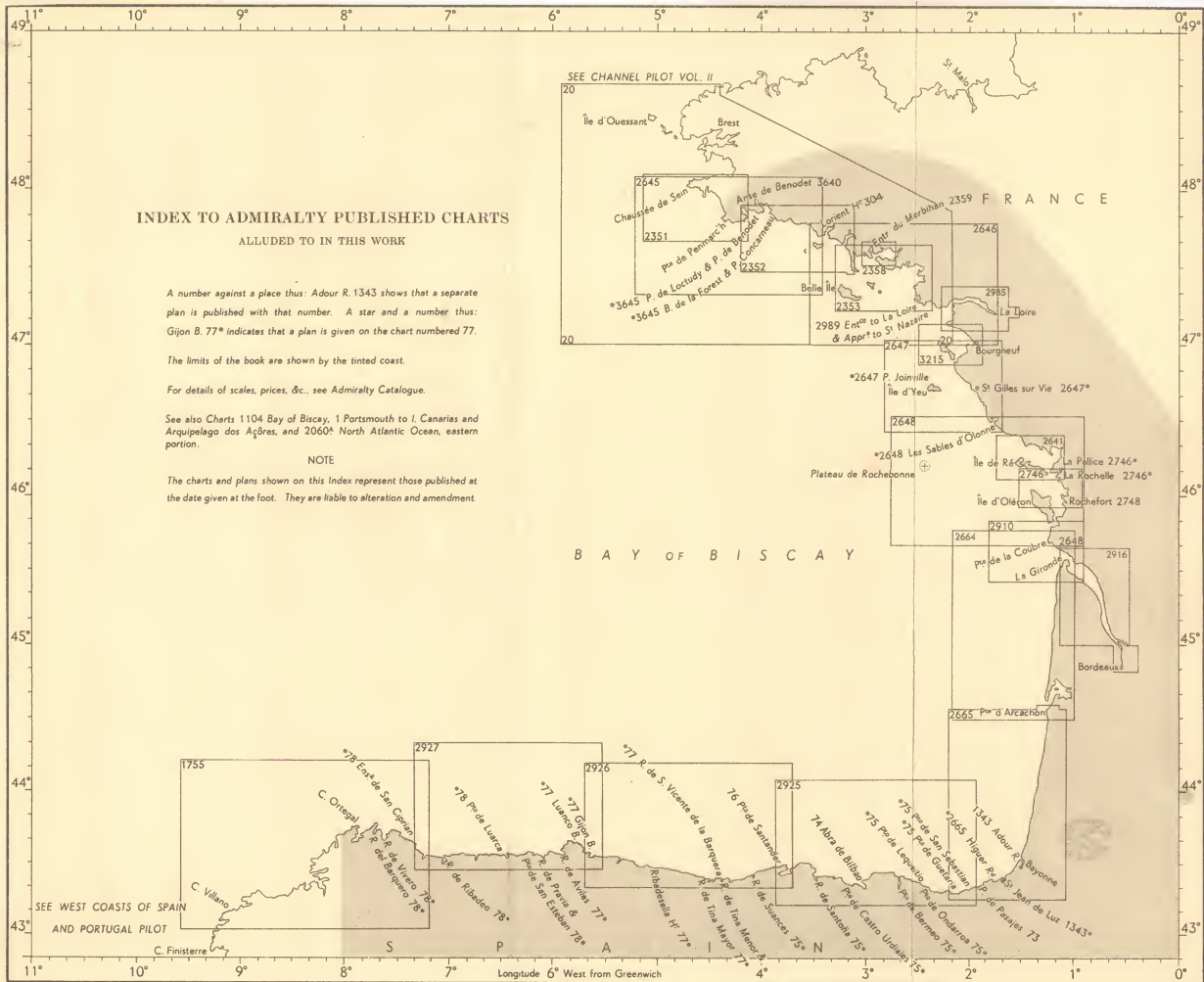


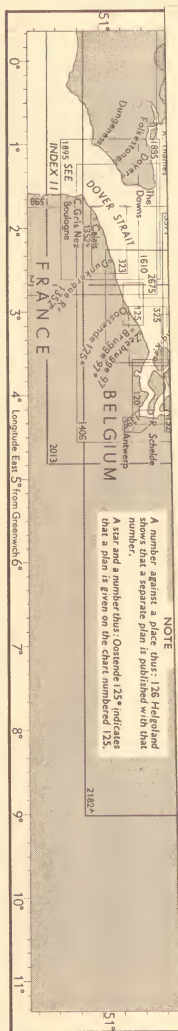
NOTE
 A number against a place thus: Alderney H^o 2845, shows that a separate plan is published with that number.
 A star and a number thus: Fecamp 1351* indicates that a plan is given on the chart numbered 1351.
 The charts and plans shown on this Index represent those published at the catalogue date.
 They are liable to alteration and amendment.

Index Sheet 11



Index Sheet 12





NOTE

A number against a place thus: 128 Heligoland shows that a separate plan is published with that number,
 A star and a number thus: Ostende 125* indicates that a plan is given on the chart numbered 125.

Index Sheet 12

H.102.

Ship's Name
Consec. No.
Date and Year.

HYDROGRAPHIC NOTE

(for instructions, see overleaf)

General Locality:—

Subject:—

Approx. Position:—

Lat.

Long.

Admiralty Chart affected, largest scale in use:—

(corrected to N.M. No. of 19.....)

Admiralty Publications affected:—

(quote Volume, Page and Supplement)

Full details:—

A replacement copy of Chart No.....is required.

Navigating Officer or Observer:—

Captain or Master:—

Ship (or address):—

If Merchant Vessel add Line or
Company with Head Office address:—

If H.M. Ship add the Station and
send copy to Commander-in-Chief.
(See also Q.R. & A.I. Art. 3446):—

Note :—An acknowledgment of receipt will be sent and the information then used to the best advantage which may mean immediate action or inclusion in a revision in due course. When a Notice to Mariners is issued the sender's ship or name is quoted as authority unless as sometimes happens the information is also received in a foreign Notice to Mariners. An explanation of the use made of contributions from all parts of the world would be too great a task and a further communication should only be expected when the information is of outstanding value or has unusual features.

HYDROGRAPHIC NOTE

Forwarding information for British Admiralty Charts and Hydrographic Publications

INSTRUCTIONS:—

1. Mariners are requested to notify the Hydrographer of the Navy, Oxgate Lane, Cricklewood, London, N.W.2, when new or suspected dangers to navigation are discovered, changes observed in aids to navigation, or corrections to publications seem to be necessary.
2. This form and its instructions have been designed to help both the sender and the recipient. It should be used, or followed closely, whenever appropriate.

Copies of this Form may be obtained gratis from the Hydrographic Supplies Establishment, Taunton, Somerset, Chart Depots and Chart Agents (see pages 2 and 3 of this catalogue).
3. When a position is defined by sextant angles or bearings (true or magnetic being specified) more than two should be used in order to provide a check. Distances observed by radar and the readings of Loran, Decca, etc., should be quoted. When however there is a series of fixes along a ship's course, only the method of fixing and the objects used need be indicated.

Latitude and longitude should only be used specifically to position the details when they have been fixed by astronomical observations and a full description of the latter should then be given.
4. A cutting from the largest scale chart is the best medium for forwarding details, the alterations and additions being shown thereon in red. When requested, a new copy will be sent in replacement of a chart that has been used to forward information, or when extensive observations have involved defacement of the observer's chart. If it is preferred to show the amendments on a tracing of the largest scale chart (rather than the chart itself) these should be in red as above, but adequate detail from the chart must be traced in black ink to enable the amendments to be fitted correctly.
5. When soundings are forwarded the method used should be stated. If it is echo sounding, details should be forwarded as in Annual Notice to Mariners No. 17. It is important to state whether echo depths are referred to the surface of the sea or to a transmitter at a specified depth below it. Time and date will be necessary to correct soundings for tidal height; and if any correction has already been made details must be given.
6. Reports which cannot be confirmed or are lacking in certain details should not be withheld. Shortcomings should be stressed and any firm expectation of being able to check the information on a succeeding voyage should be mentioned.

**AGENTS FOR THE SALE OF ADMIRALTY CHARTS AND
HYDROGRAPHIC PUBLICATIONS**

are listed on pages 2 and 3 of this Catalogue.

There are also Admiralty Chart Agents in the following countries—

Aden, Argentina, Australia, Bahamas, Belgium, Bermuda, Brazil, British Guiana, Bulgaria, Burma, Canada, Ceylon, Denmark, Falkland Islands Dependencies, Fiji, Finland, France, Germany, Gibraltar, Greece, Hong Kong, India, Israel, Italy, Jamaica, Japan, Lebanon, Malta, Netherlands, New Zealand, Nigeria, Norway, Pakistan, Panama, Philippines, Portugal, Sarawak, Singapore, South Africa, Spain, Sweden, Taiwan (Formosa), Trinidad, Turkey, Uruguay, United Arab Republic, United States of America.

